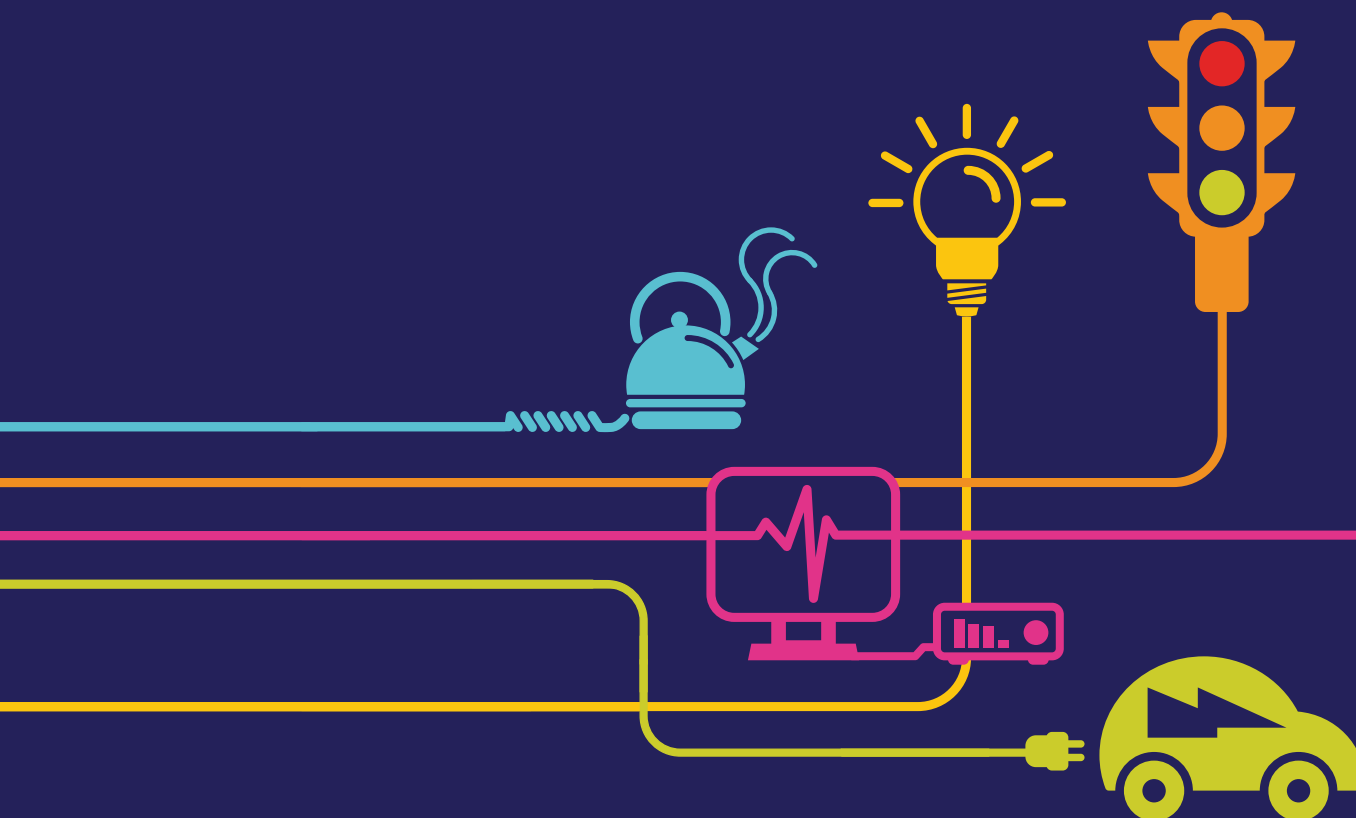


# Environmental Statement Historic Environment Appendix 11A Part 3

Hinkley Point C Connection Project

*Regulation 5(2)(a) of the Infrastructure Planning  
(Applications: Prescribed Forms and Procedure)  
Regulations 2009*



# Environmental Statement

## Hinkley Point C Connection Project

### 5.11.2 – Historic Environment – Appendices (orange highlight indicates the contents of this Volume)

Appendix	Title
<b>Volume 5.11.2.1</b>	
11A	Historic Environment Desk-based Assessment (Part 1)
<b>Volume 5.11.2.2</b>	
11A	Historic Environment Desk-based Assessment (Part 2)
<b>Volume 5.11.2.3</b>	
11A	Historic Environment Desk-based Assessment (Part 3)
<b>Volume 5.11.2.4</b>	
11A	Historic Environment Desk-based Assessment (Part 4)
<b>Volume 5.11.2.5</b>	
11B	Assessment of Effects of Proposed Development on the Settings of Heritage Assets
<b>Volume 5.11.2.6</b>	
11C	Archaeological Geophysical Survey (Part 1)
<b>Volume 5.11.2.7</b>	
11C	Archaeological Geophysical Survey (Part 2)
<b>Volume 5.11.2.8</b>	
11C	Archaeological Geophysical Survey (Part 3)
<b>Volume 5.11.2.9</b>	
11C	Archaeological Geophysical Survey (Part 4)
<b>Volume 5.11.2.10</b>	
11D	Archaeological Trial Trenching Survey
11E	Geoarchaeological Desk-based Assessment and Field Survey

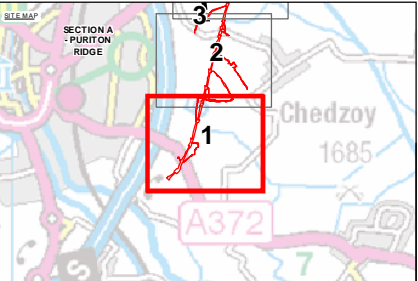
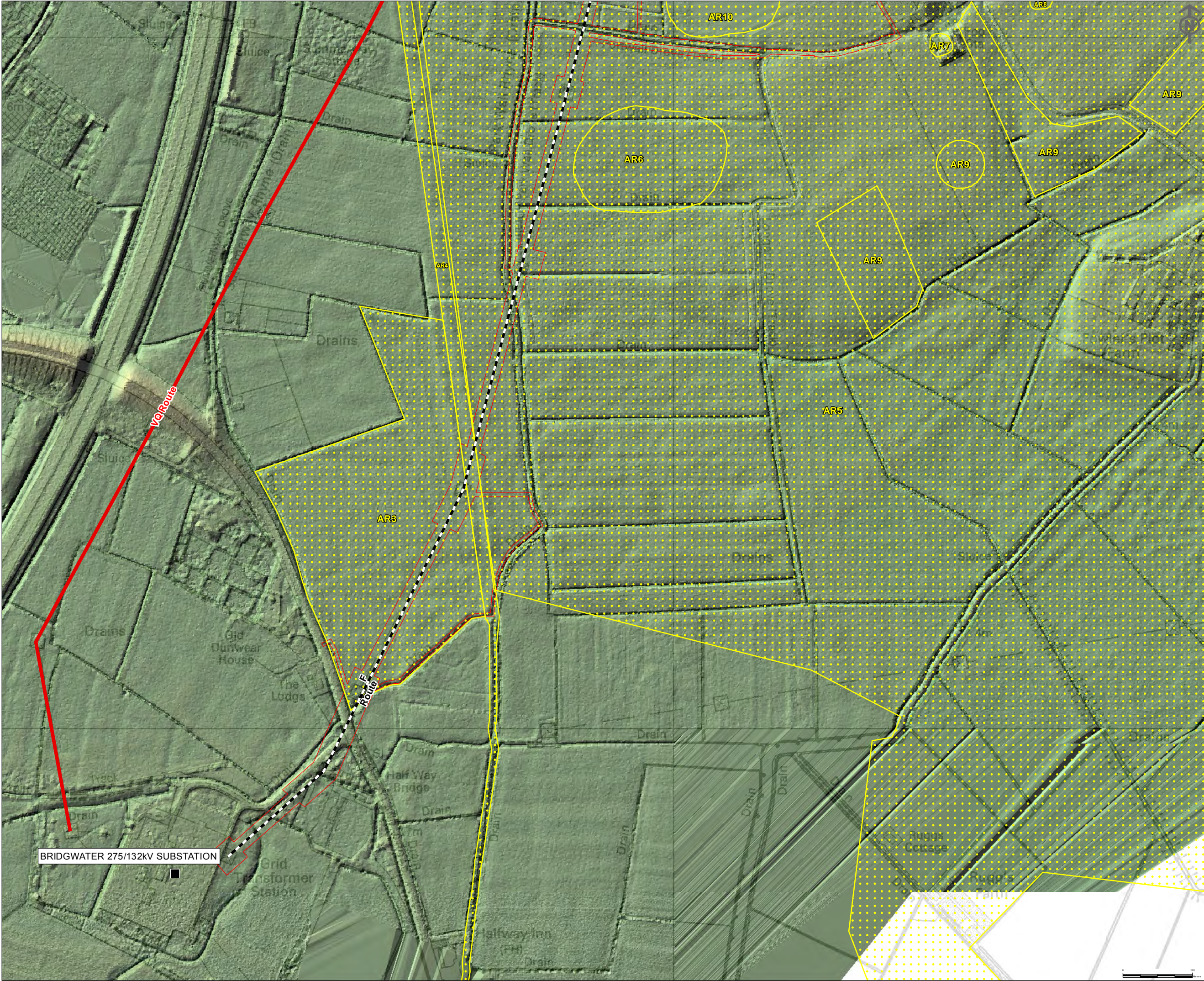


Document Control			
Document Properties			
Organisation		National Grid	
Author		Tom Wilson/Helena Kelly	
Approved By		TEP	
Title		Environmental Statement – Historic Environment- Appendices	
Document Reference		Volume 5.11.2.3	
Date	Version	Status	Description/Changes
09/05/14	A	Live	Final version for DCO submission

## Appendix 11A – Historic Environment Desk-based Assessment







**Key**

**LiDAR Model Elevation (Above OS Datum)**

146m Elevation

-10m Elevation

**Proposed Development**

Order Limits

**Buried Archaeology**

Archaeological Remains

**Existing Infrastructure**

Existing Substation

Existing 275kV Overhead Line

Existing Western Power Distribution 132kV Overhead Line

Existing Western Power Distribution 132kV Overhead Line for Removal

**NOTE:**

LiDAR Data provided by Environment Agency

This map includes data from the following sources:

- National Grid
- Ordnance Survey

This map is based upon Ordnance Survey material with the permission of Ordnance Survey on behalf of the Controller of Her Majesty's Stationery Office. Crown copyright. Unauthorised reproduction infringes Crown copyright and may lead to prosecution or civil proceedings. Licence No. 100024241 2014.

Contains Ordnance Survey data © Crown copyright and database right 2014.

COPYRIGHT NOT TO BE REPRODUCED WITHOUT THE WRITTEN PERMISSION OF THE NATIONAL GRID ELECTRICITY TRANSMISSION Plc

A	23/03/2014	DCO SUBMISSION	CB	HK	BC
ISSUE	DATE	COMMENTS	DRAW	CHK'D	APP'D

**Title** NATIONAL GRID (HINKLEY POINT C CONNECTION PROJECT)  
ENVIRONMENTAL STATEMENT  
VOLUME 5.11.2

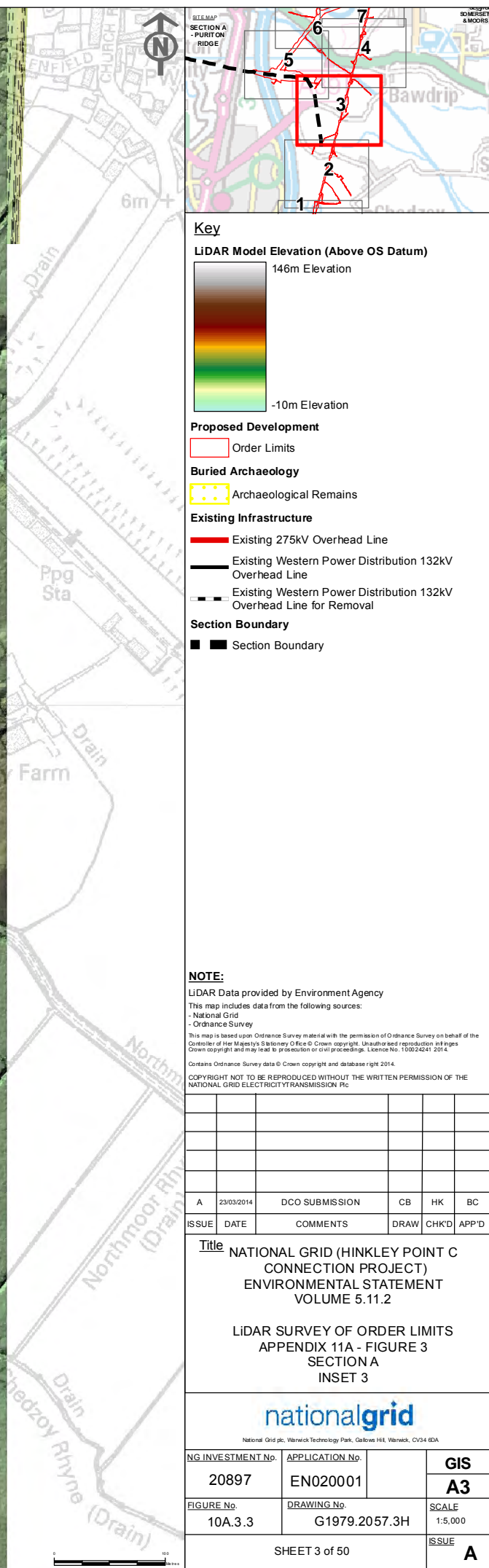
LIDAR SURVEY OF ORDER LIMITS  
APPENDIX 11A - FIGURE 3  
SECTION A  
INSET 1

nationalgrid		
National Grid plc, Warwick Technology Park, Galsworthy Hill, Warwick, CV34 6DA		
NG INVESTMENT No.	APPLICATION No.	GIS A3
20897	EN020001	
FIGURE No.	DRAWING No.	SCALE
10A.3.1	G1979.2057.1H	1:5,000
SHEET 1 of 50		ISSUE A

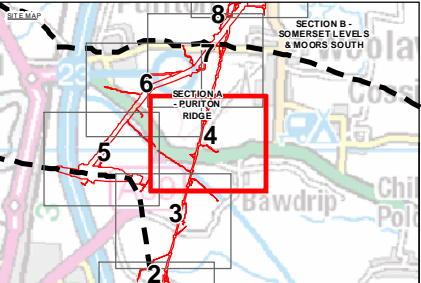
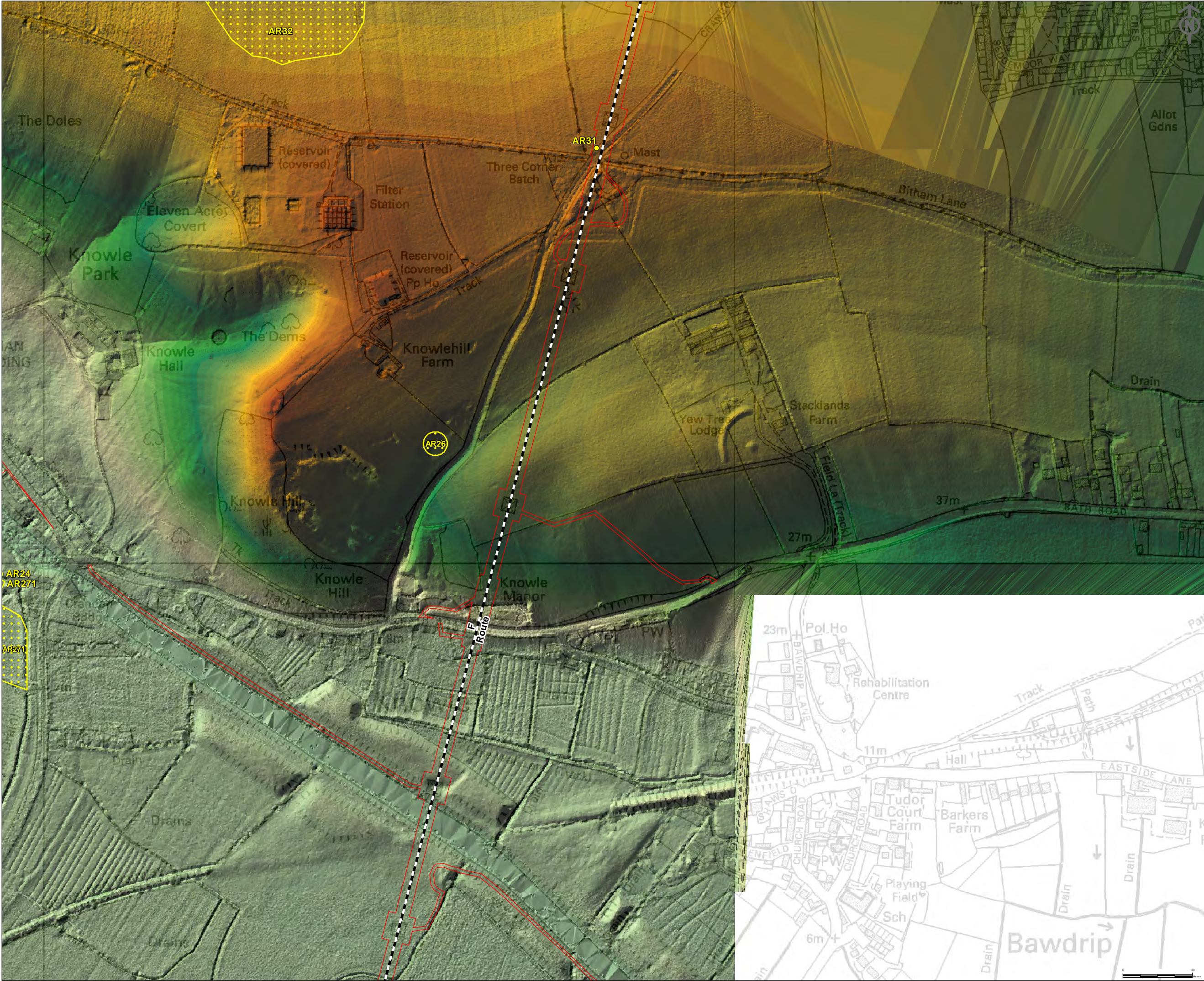












**Key**

**LiDAR Model Elevation (Above OS Datum)**

146m Elevation

-10m Elevation

**Proposed Development**

Order Limits

**Buried Archaeology**

Archaeological Remains

Archaeological Remains

**Existing Infrastructure**

Existing Western Power Distribution 132kV Overhead Line

Existing Western Power Distribution 132kV Overhead Line for Removal

**NOTE:**

LiDAR Data provided by Environment Agency

This map includes data from the following sources:

- National Grid
- Ordnance Survey

This map is based upon Ordnance Survey material with the permission of Ordnance Survey on behalf of the Controller of Her Majesty's Stationery Office © Crown copyright. Unauthorised reproduction infringes Crown copyright and may lead to prosecution or civil proceedings. Licence No. 100024241 2014.

Contains Ordnance Survey data © Crown copyright and database right 2014.

COPYRIGHT NOT TO BE REPRODUCED WITHOUT THE WRITTEN PERMISSION OF THE NATIONAL GRID ELECTRICITY TRANSMISSION Plc

A	23/03/2014	DCO SUBMISSION	CB	HK	BC
ISSUE	DATE	COMMENTS	DRAW	CHK'D	APP'D

**Title** NATIONAL GRID (HINKLEY POINT C CONNECTION PROJECT)  
ENVIRONMENTAL STATEMENT  
VOLUME 5.11.2

LIDAR SURVEY OF ORDER LIMITS  
APPENDIX 11A - FIGURE 3  
SECTION A  
INSET 4

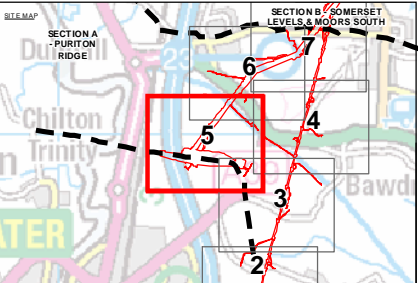
**nationalgrid**

National Grid plc, Warwick Technology Park, Galloway Hill, Warwick, CV34 6DA

NG INVESTMENT No.	APPLICATION No.	<b>GIS</b> <b>A3</b>
20897	EN020001	
FIGURE No.	DRAWING No.	SCALE 1:5,000
10A.3.4	G1979.2057.4H	ISSUE <b>A</b>

SHEET 4 of 50





**Key**

**LiDAR Model Elevation (Above OS Datum)**

146m Elevation

-10m Elevation

**Proposed Development**

Order Limits

**Buried Archaeology**

Archaeological Remains

Archaeological Remains

**Existing Infrastructure**

Existing 275kV Overhead Line

**Section Boundary**

Section Boundary

**NOTE:**

LiDAR Data provided by Environment Agency

This map includes data from the following sources:

- National Grid
- Ordnance Survey

This map is based upon Ordnance Survey material with the permission of Ordnance Survey on behalf of the Controller of Her Majesty's Stationery Office. Crown copyright. Unauthorised reproduction infringes Crown copyright and may lead to prosecution or civil proceedings. Licence No. 100024241 2014.

Contains Ordnance Survey data © Crown copyright and database right 2014.

COPYRIGHT NOT TO BE REPRODUCED WITHOUT THE WRITTEN PERMISSION OF THE NATIONAL GRID ELECTRICITY TRANSMISSION Plc

A	23/03/2014	DCO SUBMISSION	CB	HK	BC
ISSUE	DATE	COMMENTS	DRAW	CHK'D	APP'D

**Title** NATIONAL GRID (HINKLEY POINT C CONNECTION PROJECT)  
ENVIRONMENTAL STATEMENT  
VOLUME 5.11.2

LiDAR SURVEY OF ORDER LIMITS  
APPENDIX 11A - FIGURE 3  
SECTION A  
INSET 5

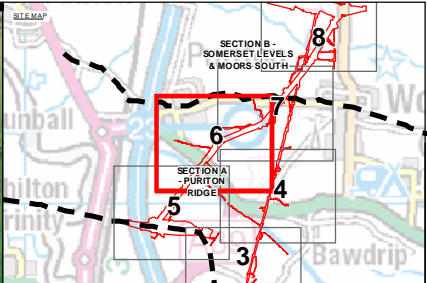
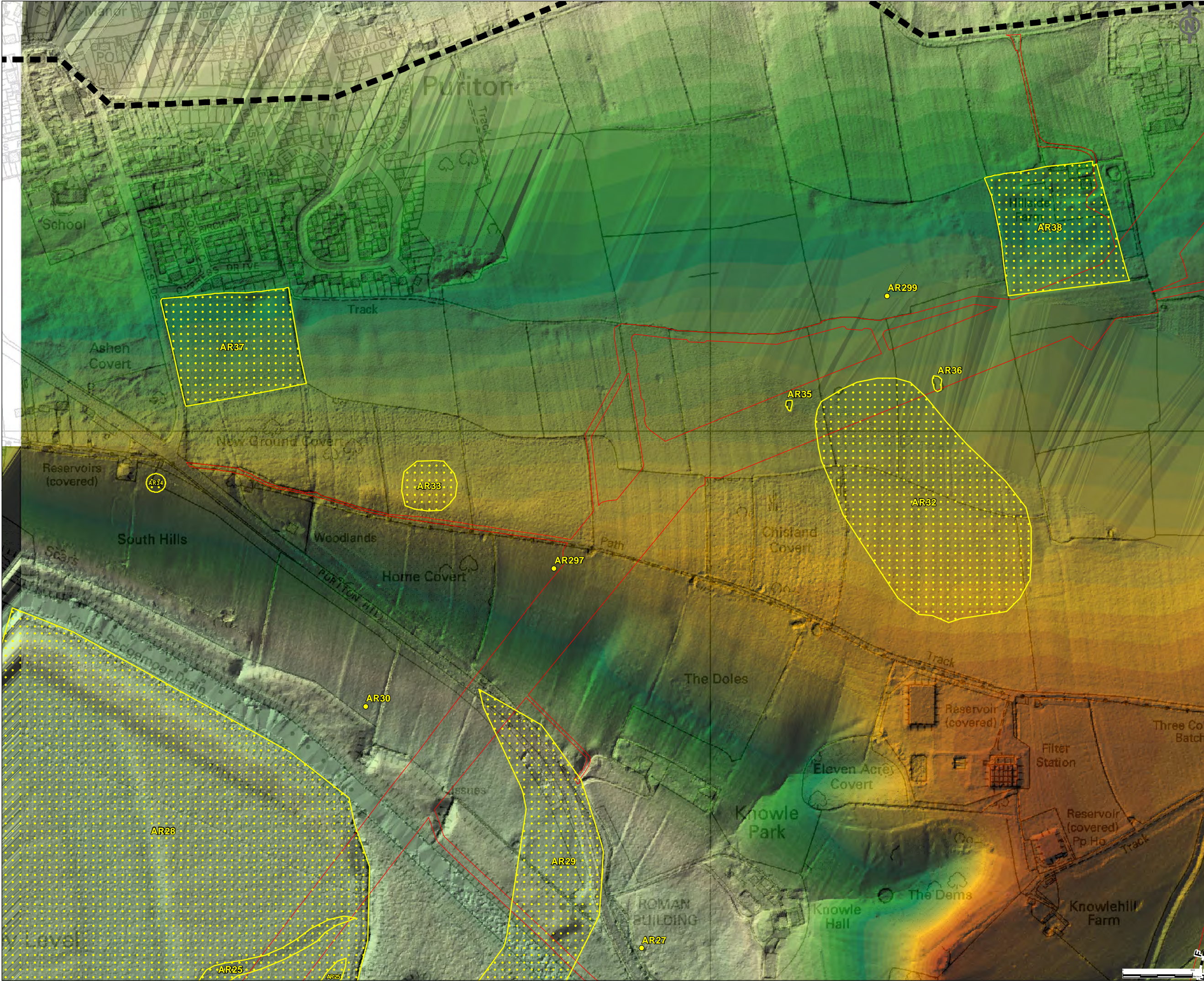
**nationalgrid**

National Grid plc, Warwick Technology Park, Galloway Hill, Warwick, CV34 6DA

NG INVESTMENT No.	APPLICATION No.	GIS <b>A3</b>
20897	EN020001	
FIGURE No.	DRAWING No.	SCALE 1:5,000
10A.3.5	G1979.2057.5H	ISSUE <b>A</b>

SHEET 5 of 50





**Key**

**LiDAR Model Elevation (Above OS Datum)**

146m Elevation

-10m Elevation

**Proposed Development**

Order Limits

**Buried Archaeology**

Archaeological Remains

Archaeological Remains

**Existing Infrastructure**

Existing Western Power Distribution 132kV Overhead Line

Existing Western Power Distribution 132kV Overhead Line for Removal

**Section Boundary**

Section Boundary

**NOTE:**

LiDAR Data provided by Environment Agency

This map includes data from the following sources:

- National Grid
- Ordnance Survey

This map is based upon Ordnance Survey material with the permission of Ordnance Survey on behalf of the Controller of Her Majesty's Stationary Office © Crown copyright. Unauthorised reproduction infringes Crown copyright and may lead to prosecution or civil proceedings. Licence No. 100024241 2014.

Contains Ordnance Survey data © Crown copyright and database right 2014.

COPYRIGHT NOT TO BE REPRODUCED WITHOUT THE WRITTEN PERMISSION OF THE NATIONAL GRID ELECTRICITY TRANSMISSION Plc

A	23/03/2014	DCO SUBMISSION	CB	HK	BC
ISSUE	DATE	COMMENTS	DRAW	CHK'D	APP'D

**Title** NATIONAL GRID (HINKLEY POINT C CONNECTION PROJECT)  
ENVIRONMENTAL STATEMENT  
VOLUME 5.11.2

LIDAR SURVEY OF ORDER LIMITS  
APPENDIX 11A - FIGURE 3  
SECTION A  
INSET 6

**nationalgrid**

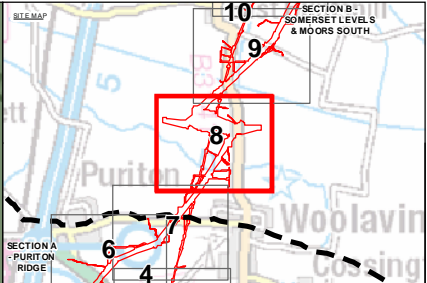
National Grid plc, Warwick Technology Park, Galloway Hill, Warwick, CV34 6DA

NG INVESTMENT No.	APPLICATION No.	<b>GIS</b> <b>A3</b>
20897	EN020001	
FIGURE No.	DRAWING No.	SCALE
10A.3.6	G1979.2057.6H	1:5,000
SHEET 6 of 50		ISSUE
		<b>A</b>









**Key**

**LiDAR Model Elevation (Above OS Datum)**

146m Elevation

-10m Elevation

**Proposed Development**

Order Limits

**Buried Archaeology**

Archaeological Remains

**Existing Infrastructure**

Existing 400kV Overhead line for removal

Existing 400kV Overhead Line

Existing Western Power Distribution 132kV Overhead Line

Existing Western Power Distribution 132kV Overhead Line for Removal

**NOTE:**

LiDAR Data provided by Environment Agency

This map includes data from the following sources:

- National Grid
- Ordnance Survey

This map is based upon Ordnance Survey material with the permission of Ordnance Survey on behalf of the Controller of Her Majesty's Stationery Office © Crown copyright. Unauthorised reproduction infringes Crown copyright and may lead to prosecution or civil proceedings. Licence No. 100024241 2014.

Contains Ordnance Survey data © Crown copyright and database right 2014.

COPYRIGHT NOT TO BE REPRODUCED WITHOUT THE WRITTEN PERMISSION OF THE NATIONAL GRID ELECTRICITY TRANSMISSION Plc

A	23/03/2014	DCO SUBMISSION	CB	HK	BC
ISSUE	DATE	COMMENTS	DRAW	CHK'D	APP'D

**Title** NATIONAL GRID (HINKLEY POINT C CONNECTION PROJECT)  
ENVIRONMENTAL STATEMENT  
VOLUME 5.11.2

LIDAR SURVEY OF ORDER LIMITS  
APPENDIX 11A - FIGURE 3  
SECTION B  
INSET 8

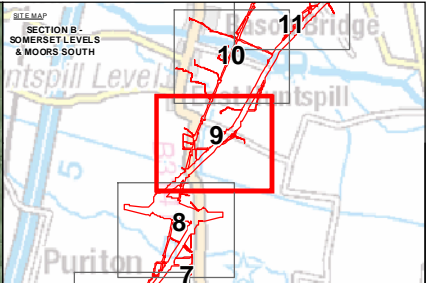
**nationalgrid**

National Grid plc, Warwick Technology Park, Galsworthy Hill, Warwick, CV34 6DA

NG INVESTMENT No.	APPLICATION No.	GIS <b>A3</b>
20897	EN020001	
FIGURE No.	DRAWING No.	SCALE 1:5,000
10A.3.8	G1979.2057.8H	ISSUE <b>A</b>

SHEET 8 of 50





**Key**

**LiDAR Model Elevation (Above OS Datum)**

146m Elevation

-10m Elevation

**Proposed Development**

Order Limits

**Buried Archaeology**

Archaeological Remains

Archaeological Remains

**Existing Infrastructure**

Existing Western Power Distribution 132kV Overhead Line

Existing Western Power Distribution 132kV Overhead Line for Removal

**NOTE:**

LiDAR Data provided by Environment Agency

This map includes data from the following sources:

- National Grid
- Ordnance Survey

This map is based upon Ordnance Survey material with the permission of Ordnance Survey on behalf of the Controller of Her Majesty's Stationery Office © Crown copyright. Unauthorised reproduction infringes Crown copyright and may lead to prosecution or civil proceedings. Licence No: 100024241 2014.

Contains Ordnance Survey data © Crown copyright and database right 2014.

COPYRIGHT NOT TO BE REPRODUCED WITHOUT THE WRITTEN PERMISSION OF THE NATIONAL GRID ELECTRICITY TRANSMISSION Plc

A	23/03/2014	DCO SUBMISSION	CB	HK	BC
ISSUE	DATE	COMMENTS	DRAW	CHK'D	APP'D

**Title** NATIONAL GRID (HINKLEY POINT C CONNECTION PROJECT)  
ENVIRONMENTAL STATEMENT  
VOLUME 5.11.2

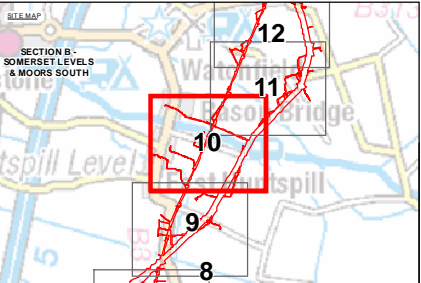
LiDAR SURVEY OF ORDER LIMITS  
APPENDIX 11A - FIGURE 3  
SECTION B  
INSET 9

**nationalgrid**

National Grid plc, Warwick Technology Park, Galloway Hill, Warwick, CV34 6DA

NG INVESTMENT No.	APPLICATION No.	<b>GIS</b> <b>A3</b>
20897	EN020001	
FIGURE No.	DRAWING No.	SCALE
10A.3.9	G1979.2057.9H	1:5,000
SHEET 9 of 50		<b>ISSUE</b> <b>A</b>





**Key**

**LiDAR Model Elevation (Above OS Datum)**

146m Elevation

-10m Elevation

**Proposed Development**

Order Limits

**Buried Archaeology**

Archaeological Remains

Archaeological Remains

**Existing Infrastructure**

Existing Western Power Distribution 132kV Overhead Line

Existing Western Power Distribution 132kV Overhead Line for Removal

**NOTE:**

LiDAR Data provided by Environment Agency

This map includes data from the following sources:

- National Grid
- Ordnance Survey

This map is based upon Ordnance Survey material with the permission of Ordnance Survey on behalf of the Controller of Her Majesty's Stationery Office. Crown copyright. Unauthorised reproduction infringes Crown copyright and may lead to prosecution or civil proceedings. Licence No. 100024241 2014.

Contains Ordnance Survey data © Crown copyright and database right 2014.

COPYRIGHT NOT TO BE REPRODUCED WITHOUT THE WRITTEN PERMISSION OF THE NATIONAL GRID ELECTRICITY TRANSMISSION Plc

A	23/03/2014	DCO SUBMISSION	CB	HK	BC
ISSUE	DATE	COMMENTS	DRAW	CHK'D	APP'D

**Title** NATIONAL GRID (HINKLEY POINT C CONNECTION PROJECT)  
ENVIRONMENTAL STATEMENT  
VOLUME 5.11.2

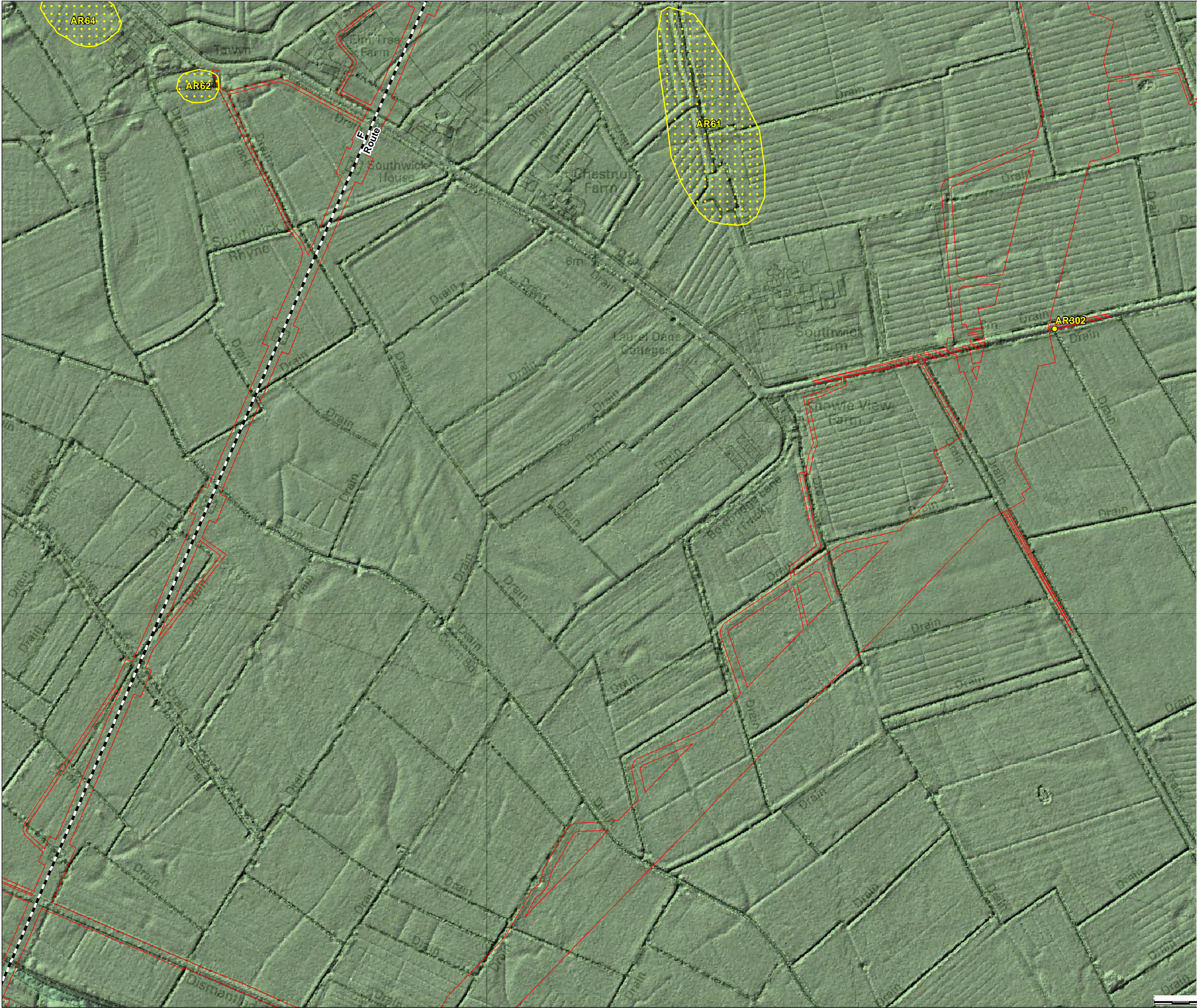
LIDAR SURVEY OF ORDER LIMITS  
APPENDIX 11A - FIGURE 3  
SECTION B  
INSET 10

**nationalgrid**

National Grid plc, Warwick Technology Park, Galloway Hill, Warwick, CV34 6DA

NG INVESTMENT No.	APPLICATION No.	<b>GIS</b> <b>A3</b>
20897	EN020001	
FIGURE No.	DRAWING No.	SCALE
10A.3.10	G1979.2057.10H	1:5,000
SHEET 10 of 50		ISSUE
		<b>A</b>





**Key**

**LiDAR Model Elevation (Above OS Datum)**

146m Elevation

-10m Elevation

**Proposed Development**

Order Limits

**Buried Archaeology**

Archaeological Remains

Archaeological Remains

**Existing Infrastructure**

Existing Western Power Distribution 132kV Overhead Line

Existing Western Power Distribution 132kV Overhead Line for Removal

**NOTE:**

LiDAR Data provided by Environment Agency

This map includes data from the following sources:

- National Grid
- Ordnance Survey

This map is based upon Ordnance Survey material with the permission of Ordnance Survey on behalf of the Controller of Her Majesty's Stationery Office © Crown copyright. Unauthorised reproduction infringes Crown copyright and may lead to prosecution or civil proceedings. Licence No: 100024241 2014.

Contains Ordnance Survey data © Crown copyright and database right 2014.

COPYRIGHT NOT TO BE REPRODUCED WITHOUT THE WRITTEN PERMISSION OF THE NATIONAL GRID ELECTRICITY TRANSMISSION Plc

A	23/03/2014	DCO SUBMISSION	CB	HK	BC
ISSUE	DATE	COMMENTS	DRAW	CHK'D	APP'D

**Title**

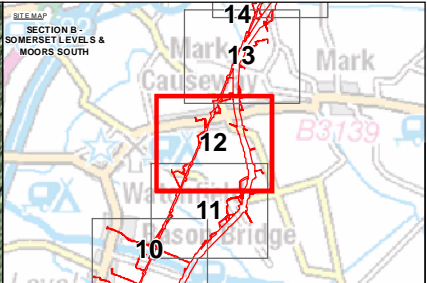
NATIONAL GRID (HINKLEY POINT C CONNECTION PROJECT)  
ENVIRONMENTAL STATEMENT  
VOLUME 5.11.2

LiDAR SURVEY OF ORDER LIMITS  
APPENDIX 11A - FIGURE 3  
SECTION B  
INSET 11

National Grid plc, Warwick Technology Park, Galloway Hill, Warwick, CV34 6DA

NG INVESTMENT No.	APPLICATION No.	<b>GIS</b> <b>A3</b>
20897	EN020001	
FIGURE No.	DRAWING No.	SCALE
10A.3.11	G1979.2057.11H	1:5,000
SHEET 11 of 50		<b>ISSUE</b> <b>A</b>





**Key**

**LiDAR Model Elevation (Above OS Datum)**

146m Elevation

-10m Elevation

**Proposed Development**

Order Limits

**Buried Archaeology**

Archaeological Remains

**Existing Infrastructure**

Existing Western Power Distribution 132kV Overhead Line

Existing Western Power Distribution 132kV Overhead Line for Removal

**NOTE:**

LiDAR Data provided by Environment Agency

This map includes data from the following sources:

- National Grid
- Ordnance Survey

This map is based upon Ordnance Survey material with the permission of Ordnance Survey on behalf of the Controller of Her Majesty's Stationery Office © Crown copyright. Unauthorised reproduction infringes Crown copyright and may lead to prosecution or civil proceedings. Licence No. 100024241 2014.

Contains Ordnance Survey data © Crown copyright and database right 2014.

COPYRIGHT NOT TO BE REPRODUCED WITHOUT THE WRITTEN PERMISSION OF THE NATIONAL GRID ELECTRICITY TRANSMISSION Plc

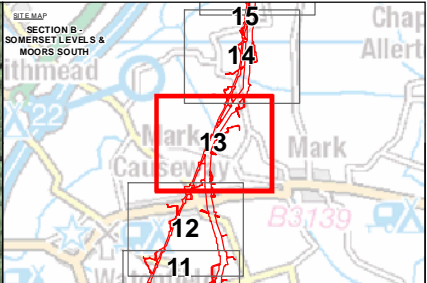
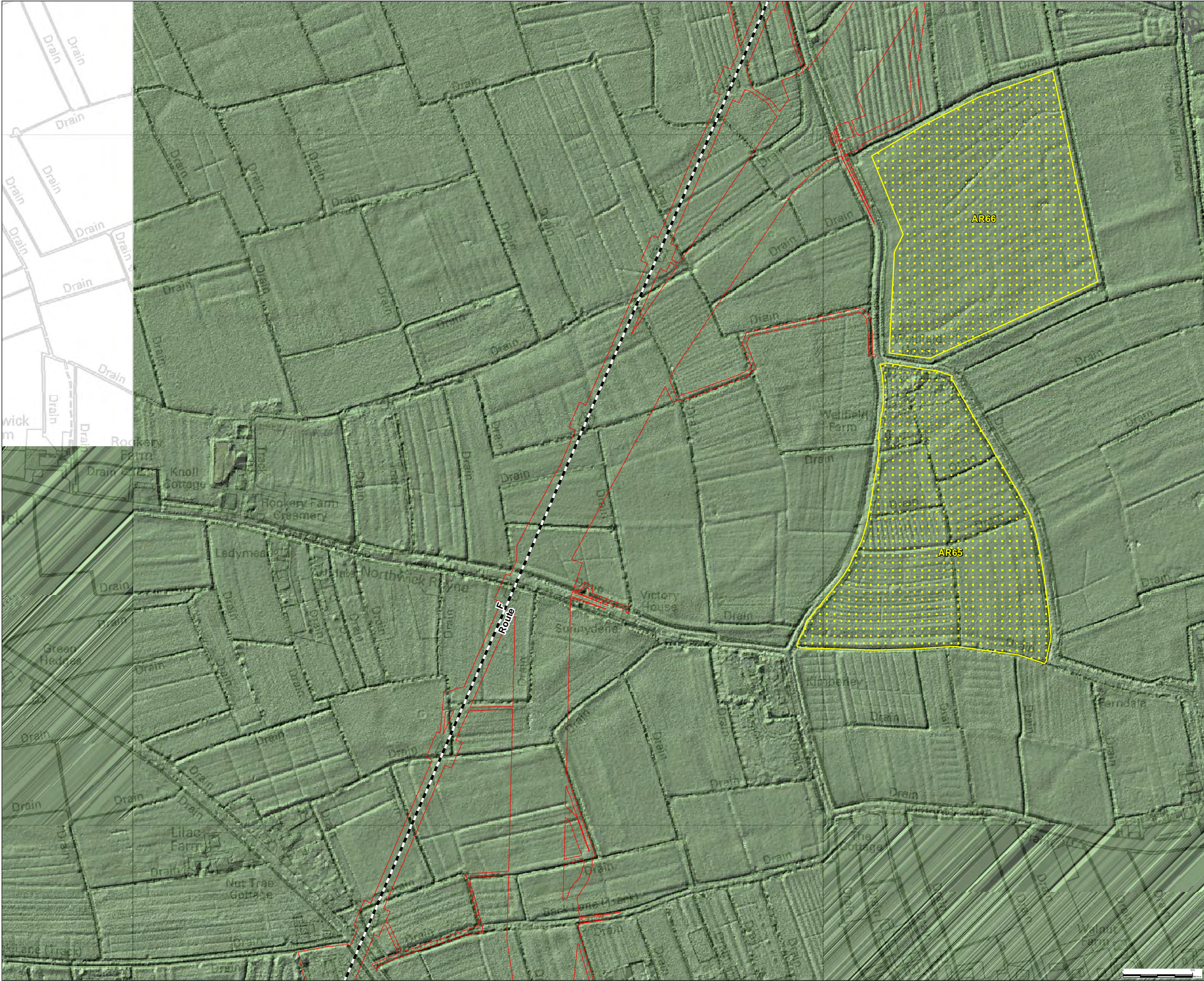
A	23/03/2014	DCO SUBMISSION	CB	HK	BC
ISSUE	DATE	COMMENTS	DRAW	CHK'D	APP'D

**Title** NATIONAL GRID (HINKLEY POINT C CONNECTION PROJECT)  
ENVIRONMENTAL STATEMENT  
VOLUME 5.11.2

LiDAR SURVEY OF ORDER LIMITS  
APPENDIX 11A - FIGURE 3  
SECTION B  
INSET 12

National Grid plc, Warwick Technology Park, Galloway Hill, Warwick, CV34 6DA					
NG INVESTMENT No.	APPLICATION No.				GIS
20897	EN020001				A3
FIGURE No.	DRAWING No.				SCALE
10A.3.12	G1979.2057.12H				1:5,000
SHEET 12 of 50					ISSUE
					A





**Key**

**LiDAR Model Elevation (Above OS Datum)**

146m Elevation

-10m Elevation

**Proposed Development**

Order Limits

**Buried Archaeology**

Archaeological Remains

**Existing Infrastructure**

Existing Western Power Distribution 132kV Overhead Line

Existing Western Power Distribution 132kV Overhead Line for Removal

**NOTE:**

LiDAR Data provided by Environment Agency

This map includes data from the following sources:

- National Grid
- Ordnance Survey

This map is based upon Ordnance Survey material with the permission of Ordnance Survey on behalf of the Controller of Her Majesty's Stationery Office © Crown copyright. Unauthorised reproduction infringes Crown copyright and may lead to prosecution or civil proceedings. Licence No. 100024241 2014.

Contains Ordnance Survey data © Crown copyright and database right 2014.

COPYRIGHT NOT TO BE REPRODUCED WITHOUT THE WRITTEN PERMISSION OF THE NATIONAL GRID ELECTRICITY TRANSMISSION Plc

A	23/03/2014	DCO SUBMISSION	CB	HK	BC
ISSUE	DATE	COMMENTS	DRAW	CHK'D	APP'D

**Title** NATIONAL GRID (HINKLEY POINT C CONNECTION PROJECT)  
ENVIRONMENTAL STATEMENT  
VOLUME 5.11.2

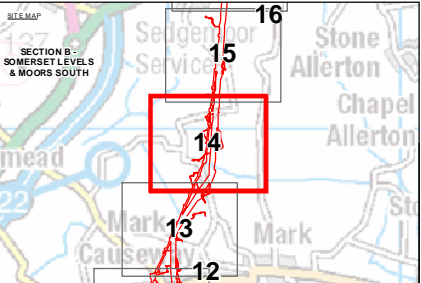
LIDAR SURVEY OF ORDER LIMITS  
APPENDIX 11A - FIGURE 3  
SECTION B  
INSET 13

**nationalgrid**

National Grid plc, Warwick Technology Park, Galloway Hill, Warwick, CV34 6DA

NG INVESTMENT No.	APPLICATION No.	<b>GIS</b> <b>A3</b>
20897	EN020001	
FIGURE No.	DRAWING No.	SCALE
10A.3.13	G1979.2057.13H	1:5,000
SHEET 13 of 50		ISSUE
		<b>A</b>





**Key**

**LiDAR Model Elevation (Above OS Datum)**

146m Elevation

-10m Elevation

**Proposed Development**

Order Limits

**Buried Archaeology**

Archaeological Remains

Archaeological Remains

**Existing Infrastructure**

Existing Western Power Distribution 132kV Overhead Line

Existing Western Power Distribution 132kV Overhead Line for Removal

**NOTE:**

LiDAR Data provided by Environment Agency

This map includes data from the following sources:

- National Grid
- Ordnance Survey

This map is based upon Ordnance Survey material with the permission of Ordnance Survey on behalf of the Controller of Her Majesty's Stationery Office. Crown copyright. Unauthorised reproduction infringes Crown copyright and may lead to prosecution or civil proceedings. Licence No. 100024241 2014.

Contains Ordnance Survey data © Crown copyright and database right 2014.

COPYRIGHT NOT TO BE REPRODUCED WITHOUT THE WRITTEN PERMISSION OF THE NATIONAL GRID ELECTRICITY TRANSMISSION PLC

A	23/03/2014	DCO SUBMISSION	CB	HK	BC
ISSUE	DATE	COMMENTS	DRAW	CHK'D	APP'D

**Title** NATIONAL GRID (HINKLEY POINT C CONNECTION PROJECT)  
ENVIRONMENTAL STATEMENT  
VOLUME 5.11.2

LIDAR SURVEY OF ORDER LIMITS  
APPENDIX 11A - FIGURE 3  
SECTION B  
INSET 14

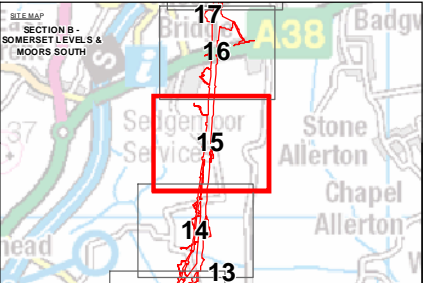
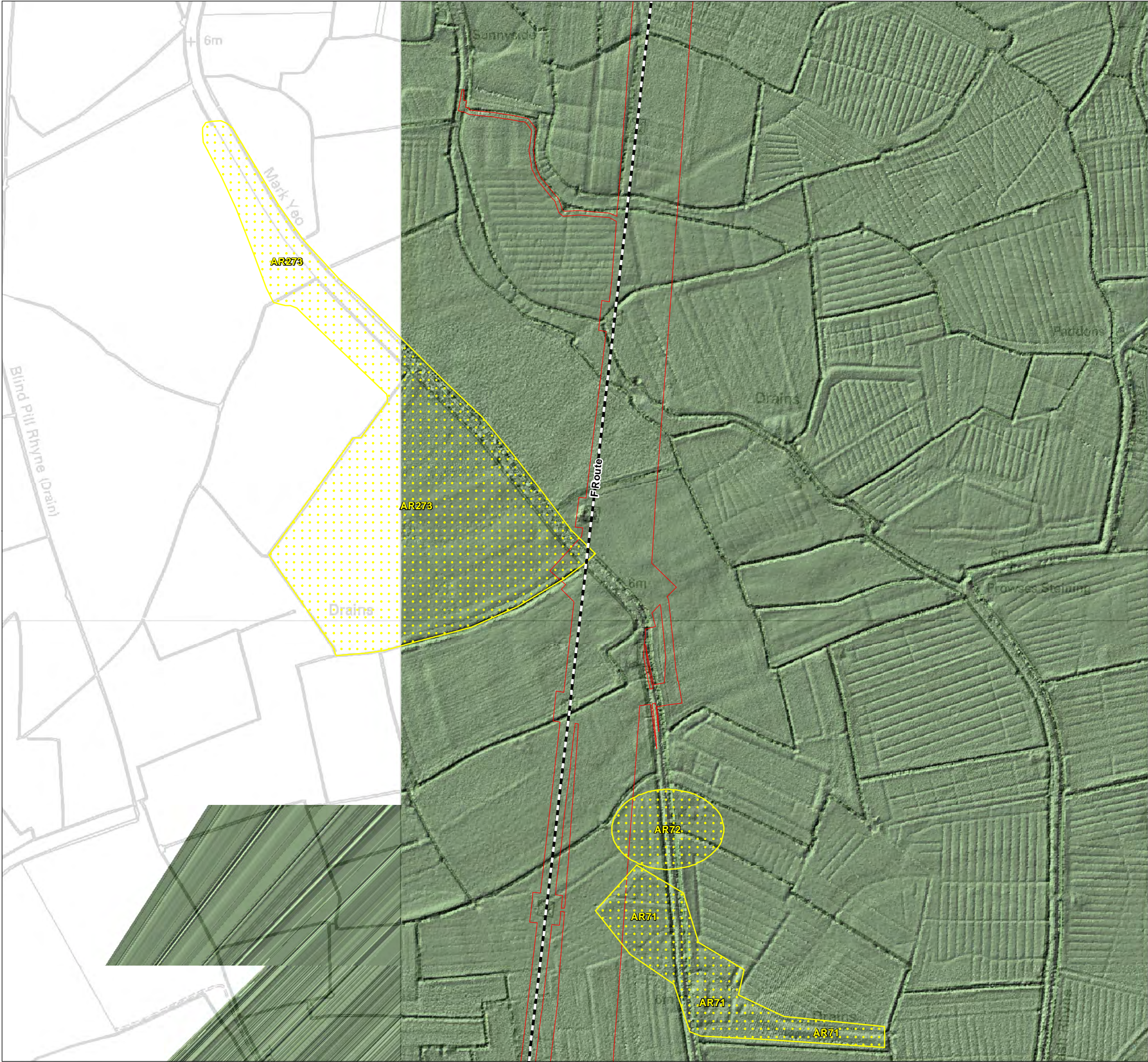
**nationalgrid**

National Grid plc, Warwick Technology Park, Galloway Hill, Warwick, CV34 6DA

NG INVESTMENT No.	APPLICATION No.	GIS <b>A3</b>
20897	EN020001	
FIGURE No.	DRAWING No.	SCALE 1:5,000
10A.3.14	G1979.2057.14H	ISSUE <b>A</b>

SHEET 14 of 50





**Key**

**LiDAR Model Elevation (Above OS Datum)**

146m Elevation

-10m Elevation

**Proposed Development**

Order Limits

**Buried Archaeology**

Archaeological Remains

**Existing Infrastructure**

Existing Western Power Distribution 132kV Overhead Line

Existing Western Power Distribution 132kV Overhead Line for Removal

**NOTE:**

LiDAR Data provided by Environment Agency

This map includes data from the following sources:

- National Grid
- Ordnance Survey

This map is based upon Ordnance Survey material with the permission of Ordnance Survey on behalf of the Controller of Her Majesty's Stationary Office © Crown copyright. Unauthorised reproduction infringes Crown copyright and may lead to prosecution or civil proceedings. Licence No. 100024241 2014.

Contains Ordnance Survey data © Crown copyright and database right 2014.

COPYRIGHT NOT TO BE REPRODUCED WITHOUT THE WRITTEN PERMISSION OF THE NATIONAL GRID ELECTRICITY TRANSMISSION Plc

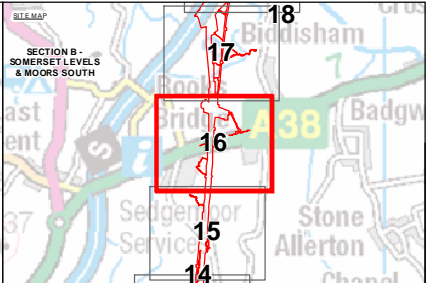
A	23/03/2014	DCO SUBMISSION	CB	HK	BC
ISSUE	DATE	COMMENTS	DRAW	CHK'D	APP'D

**Title** NATIONAL GRID (HINKLEY POINT C CONNECTION PROJECT)  
ENVIRONMENTAL STATEMENT  
VOLUME 5.11.2

LiDAR SURVEY OF ORDER LIMITS  
APPENDIX 11A - FIGURE 3  
SECTION B  
INSET 15

National Grid plc, Warwick Technology Park, Galloway Hill, Warwick, CV34 6DA					
NG INVESTMENT No.	APPLICATION No.				GIS
20897	EN020001				A3
FIGURE No.	DRAWING No.				SCALE
10A.3.15	G1979.2057.15H				1:5,000
SHEET 15 of 50					ISSUE
					A





**Key**

**LiDAR Model Elevation (Above OS Datum)**

146m Elevation

-10m Elevation

**Proposed Development**

Order Limits

**Buried Archaeology**

Archaeological Remains

**Existing Infrastructure**

Existing Western Power Distribution 132kV Overhead Line

Existing Western Power Distribution 132kV Overhead Line for Removal

**NOTE:**

LiDAR Data provided by Environment Agency

This map includes data from the following sources:

- National Grid
- Ordnance Survey

This map is based upon Ordnance Survey material with the permission of Ordnance Survey on behalf of the Controller of Her Majesty's Stationery Office. Crown copyright. Unauthorised reproduction infringes Crown copyright and may lead to prosecution or civil proceedings. Licence No. 100024241 2014.

Contains Ordnance Survey data © Crown copyright and database right 2014.

COPYRIGHT NOT TO BE REPRODUCED WITHOUT THE WRITTEN PERMISSION OF THE NATIONAL GRID ELECTRICITY TRANSMISSION PLC

A	23/03/2014	DCO SUBMISSION	CB	HK	BC
ISSUE	DATE	COMMENTS	DRAW	CHK'D	APP'D

**Title** NATIONAL GRID (HINKLEY POINT C CONNECTION PROJECT)  
ENVIRONMENTAL STATEMENT  
VOLUME 5.11.2

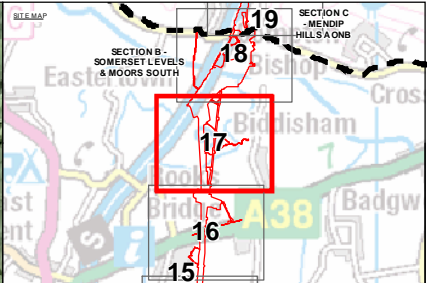
LIDAR SURVEY OF ORDER LIMITS  
APPENDIX 11A - FIGURE 3  
SECTION B  
INSET 16

**nationalgrid**

National Grid plc, Warwick Technology Park, Galloway Hill, Warwick, CV34 6DA

NG INVESTMENT No.	APPLICATION No.	GIS <b>A3</b>
20897	EN020001	
FIGURE No.	DRAWING No.	SCALE
10A.3.16	G1979.2057.16H	1:5,000
SHEET 16 of 50		ISSUE <b>A</b>





**Key**

**LiDAR Model Elevation (Above OS Datum)**

146m Elevation

-10m Elevation

**Proposed Development**

Order Limits

**Buried Archaeology**

Archaeological Remains

**Existing Infrastructure**

Existing Western Power Distribution 132kV Overhead Line

Existing Western Power Distribution 132kV Overhead Line for Removal

**NOTE:**

LiDAR Data provided by Environment Agency

This map includes data from the following sources:

- National Grid
- Ordnance Survey

This map is based upon Ordnance Survey material with the permission of Ordnance Survey on behalf of the Controller of Her Majesty's Stationery Office © Crown copyright. Unauthorised reproduction infringes Crown copyright and may lead to prosecution or civil proceedings. Licence No. 100024241 2014.

Contains Ordnance Survey data © Crown copyright and database right 2014.

COPYRIGHT NOT TO BE REPRODUCED WITHOUT THE WRITTEN PERMISSION OF THE NATIONAL GRID ELECTRICITY TRANSMISSION Plc

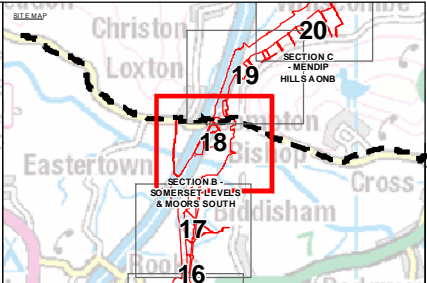
A	23/03/2014	DCO SUBMISSION	CB	HK	BC
ISSUE	DATE	COMMENTS	DRAW	CHK'D	APP'D

**Title** NATIONAL GRID (HINKLEY POINT C CONNECTION PROJECT)  
ENVIRONMENTAL STATEMENT  
VOLUME 5.11.2

LIDAR SURVEY OF ORDER LIMITS  
APPENDIX 11A - FIGURE 3  
SECTION B  
INSET 17

nationalgrid			
National Grid plc, Warwick Technology Park, Galloway Hill, Warwick, CV34 6DA			
NG INVESTMENT No.	APPLICATION No.		GIS
20897	EN020001		A3
FIGURE No.	DRAWING No.	SCALE	ISSUE
10A.3.17	G1979.2057.17H	1:5,000	A
SHEET 17 of 50			





**Key**

**LiDAR Model Elevation (Above OS Datum)**

146m Elevation

-10m Elevation

**Proposed Development**

Order Limits

**Buried Archaeology**

Archaeological Remains

**Existing Infrastructure**

Existing Western Power Distribution 132kV Overhead Line

Existing Western Power Distribution 132kV Overhead Line for Removal

**Section Boundary**

Section Boundary

**NOTE:**

LiDAR Data provided by Environment Agency

This map includes data from the following sources:

- National Grid
- Ordnance Survey

This map is based upon Ordnance Survey material with the permission of Ordnance Survey on behalf of the Controller of Her Majesty's Stationery Office. Crown copyright. Unauthorised reproduction infringes Crown copyright and may lead to prosecution or civil proceedings. Licence No. 100024241 2014.

Contains Ordnance Survey data © Crown copyright and database right 2014.

COPYRIGHT NOT TO BE REPRODUCED WITHOUT THE WRITTEN PERMISSION OF THE NATIONAL GRID ELECTRICITY TRANSMISSION Plc

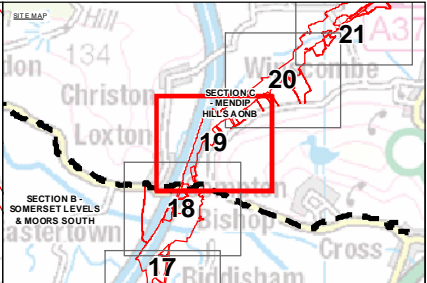
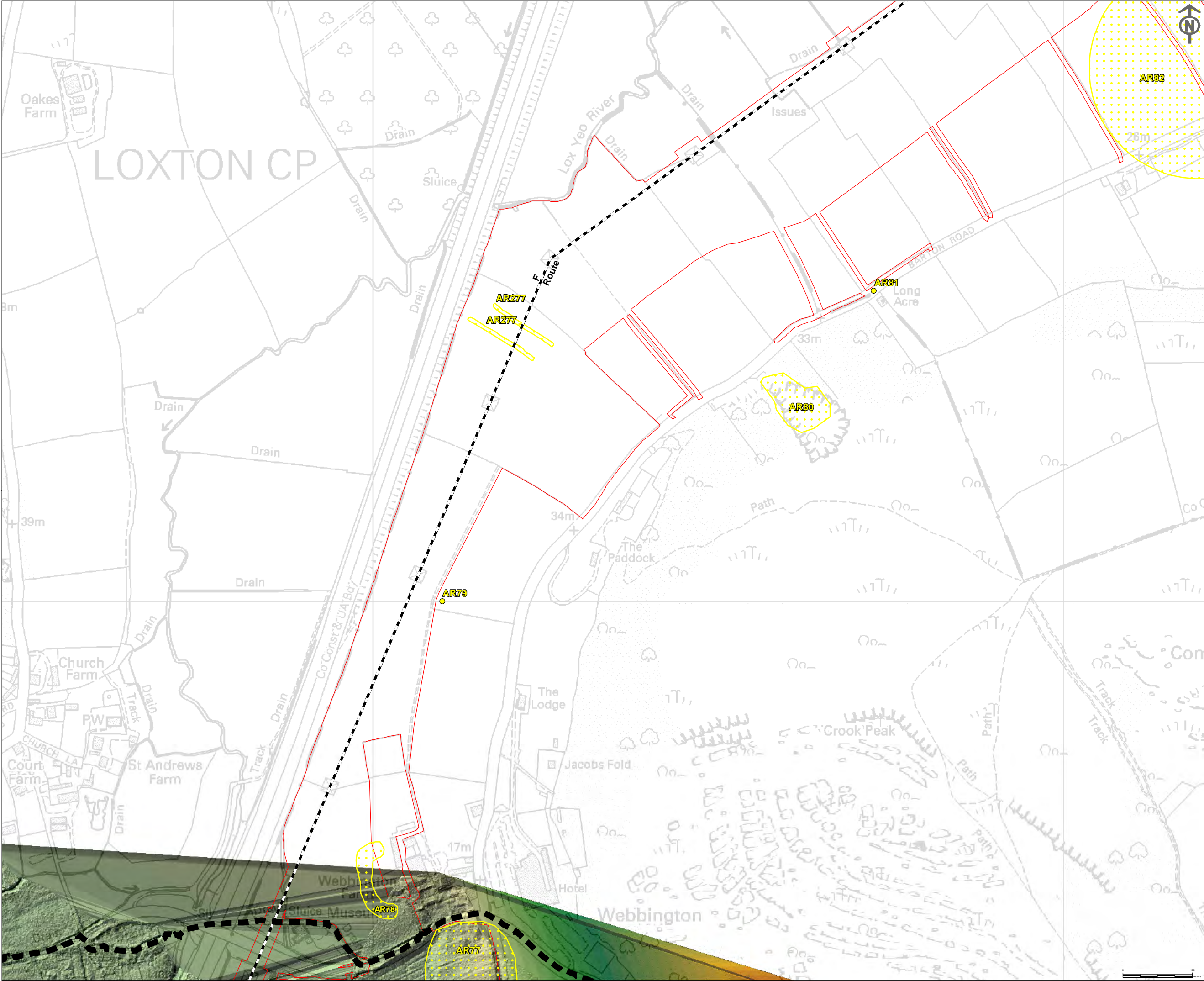
A	23/03/2014	DCO SUBMISSION	CB	HK	BC
ISSUE	DATE	COMMENTS	DRAW	CHK'D	APP'D

**Title** NATIONAL GRID (HINKLEY POINT C CONNECTION PROJECT)  
ENVIRONMENTAL STATEMENT  
VOLUME 5.11.2

LIDAR SURVEY OF ORDER LIMITS  
APPENDIX 11A - FIGURE 3  
SECTION B  
INSET 18

<b>nationalgrid</b> <small>National Grid plc, Warwick Technology Park, Galloway Hill, Warwick, CV34 6DA</small>					
NG INVESTMENT No.	APPLICATION No.				<b>GIS</b>
20897	EN020001				<b>A3</b>
FIGURE No.	DRAWING No.				SCALE
10A.3.18	G1979.2057.18H				1:5,000
SHEET 18 of 50					<b>ISSUE</b>
					<b>A</b>





**Key**

**LiDAR Model Elevation (Above OS Datum)**

146m Elevation

-10m Elevation

**Proposed Development**

Order Limits

**Buried Archaeology**

Archaeological Remains

Archaeological Remains

**Existing Infrastructure**

Existing Western Power Distribution 132kV Overhead Line

Existing Western Power Distribution 132kV Overhead Line for Removal

**Section Boundary**

Section Boundary

**NOTE:**

There is no Environment Agency LiDAR data provided for section C. This map includes data from the following sources:

- National Grid
- Ordnance Survey

This map is based upon Ordnance Survey material with the permission of Ordnance Survey on behalf of the Controller of Her Majesty's Stationery Office © Crown copyright. Unauthorised reproduction infringes Crown copyright and may lead to prosecution or civil proceedings. Licence No. 100024241 2014.

Contains Ordnance Survey data © Crown copyright and database right 2014.

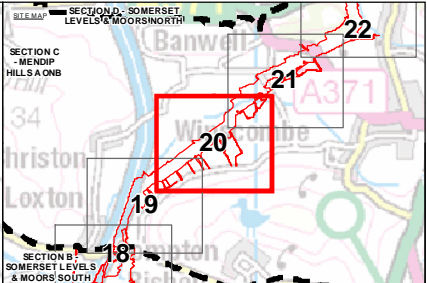
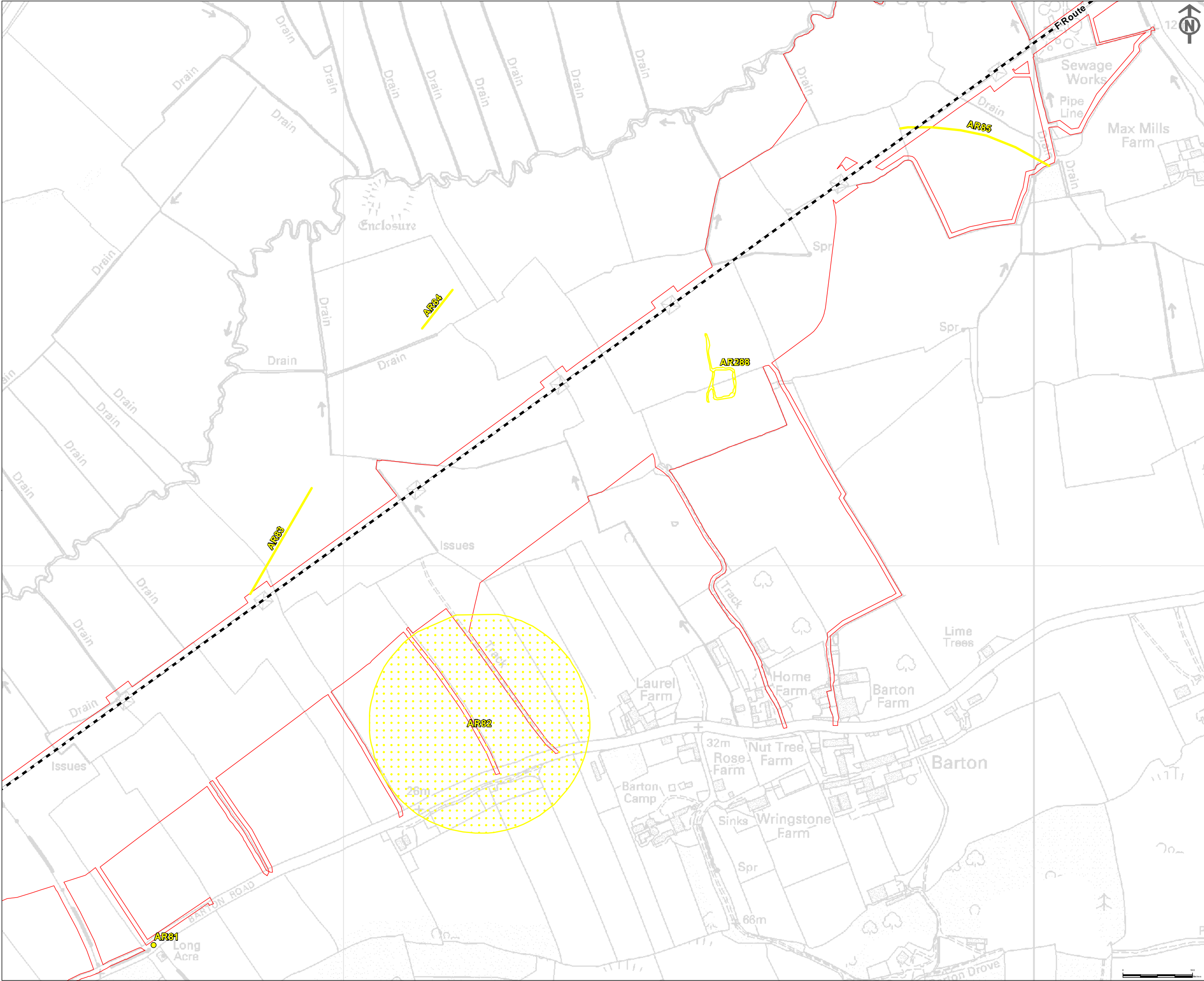
COPYRIGHT NOT TO BE REPRODUCED WITHOUT THE WRITTEN PERMISSION OF THE NATIONAL GRID ELECTRICITY TRANSMISSION Plc

A	23/03/2014	DCO SUBMISSION	CB	HK	BC
ISSUE	DATE	COMMENTS	DRAW	CHK'D	APP'D

**Title** NATIONAL GRID (HINKLEY POINT C CONNECTION PROJECT)  
ENVIRONMENTAL STATEMENT  
VOLUME 5.11.2

LIDAR SURVEY OF ORDER LIMITS  
APPENDIX 11A - FIGURE 3  
SECTION C  
INSET 19

nationalgrid			
National Grid plc, Warwick Technology Park, Galloway Hill, Warwick, CV34 6DA			
NG INVESTMENT No.	APPLICATION No.	GIS	
20897	EN020001	A3	
FIGURE No.	DRAWING No.	SCALE	
10A.3.19	G1979.2057.19H	1:5,000	
SHEET 19 of 50			ISSUE
			A



**Key**

**LiDAR Model Elevation (Above OS Datum)**

146m Elevation

-10m Elevation

**Proposed Development**

Order Limits

**Buried Archaeology**

Archaeological Remains

Archaeological Remains

Archaeological Remains

**Existing Infrastructure**

Existing Western Power Distribution 132kV Overhead Line

Existing Western Power Distribution 132kV Overhead Line for Removal

**NOTE:**


There is no Environment Agency LiDAR data provided for section C. This map includes data from the following sources:

- National Grid
- Ordnance Survey

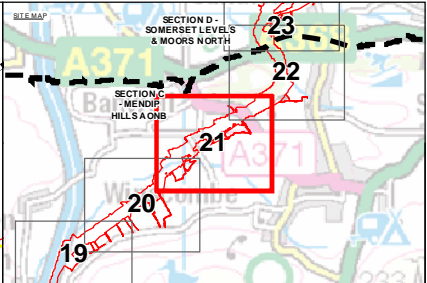
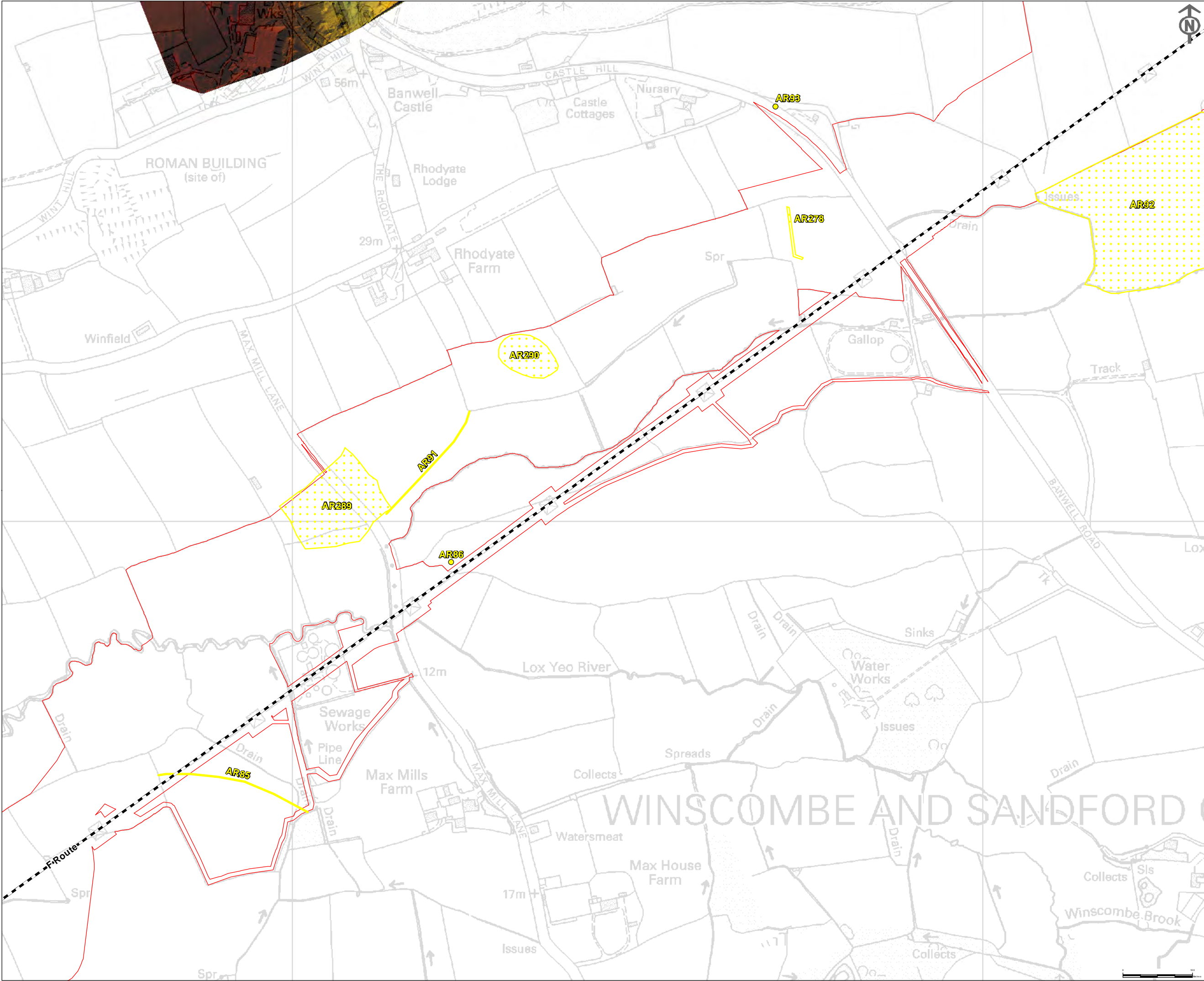
This map is based upon Ordnance Survey material with the permission of Ordnance Survey on behalf of the Controller of Her Majesty's Stationery Office. Crown copyright. Unauthorised reproduction infringes Crown copyright and may lead to prosecution or civil proceedings. Licence No. 100024241 2014.

Contains Ordnance Survey data © Crown copyright and database right 2014.

COPYRIGHT NOT TO BE REPRODUCED WITHOUT THE WRITTEN PERMISSION OF THE NATIONAL GRID ELECTRICITY TRANSMISSION Plc

A	23/03/2014	DCO SUBMISSION	CB	HK	BC
ISSUE	DATE	COMMENTS	DRAW	CHK'D	APP'D
<u>Title</u> NATIONAL GRID (HINKLEY POINT C CONNECTION PROJECT) ENVIRONMENTAL STATEMENT VOLUME 5.11.2					
LiDAR SURVEY OF ORDER LIMITS APPENDIX 11A - FIGURE 3 SECTION C INSET 20					
 National Grid plc, Warwick Technology Park, Gallows Hill, Warwick, CV34 6DA					
<u>NG INVESTMENT No.</u> 20897		<u>APPLICATION No.</u> EN020001		<u>GIS</u> A3	
<u>FIGURE No.</u> 10A.3.20		<u>DRAWING No.</u> G1979.2057.20H		<u>SCALE</u> 1:5,000	
SHEET 20 of 50				<u>ISSUE</u> A	





**Key**

**LiDAR Model Elevation (Above OS Datum)**

146m Elevation

-10m Elevation

**Proposed Development**

Order Limits

**Buried Archaeology**

Archaeological Remains

Archaeological Remains

Archaeological Remains

**Existing Infrastructure**

Existing Western Power Distribution 132kV Overhead Line

Existing Western Power Distribution 132kV Overhead Line for Removal

**NOTE:**

There is no Environment Agency LiDAR data provided for section C. This map includes data from the following sources:

- National Grid
- Ordnance Survey

This map is based upon Ordnance Survey material with the permission of Ordnance Survey on behalf of the Controller of Her Majesty's Stationery Office. Crown copyright. Unauthorised reproduction infringes Crown copyright and may lead to prosecution or civil proceedings. Licence No. 100024241 2014.

Contains Ordnance Survey data © Crown copyright and database right 2014.

COPYRIGHT NOT TO BE REPRODUCED WITHOUT THE WRITTEN PERMISSION OF THE NATIONAL GRID ELECTRICITY TRANSMISSION PLC

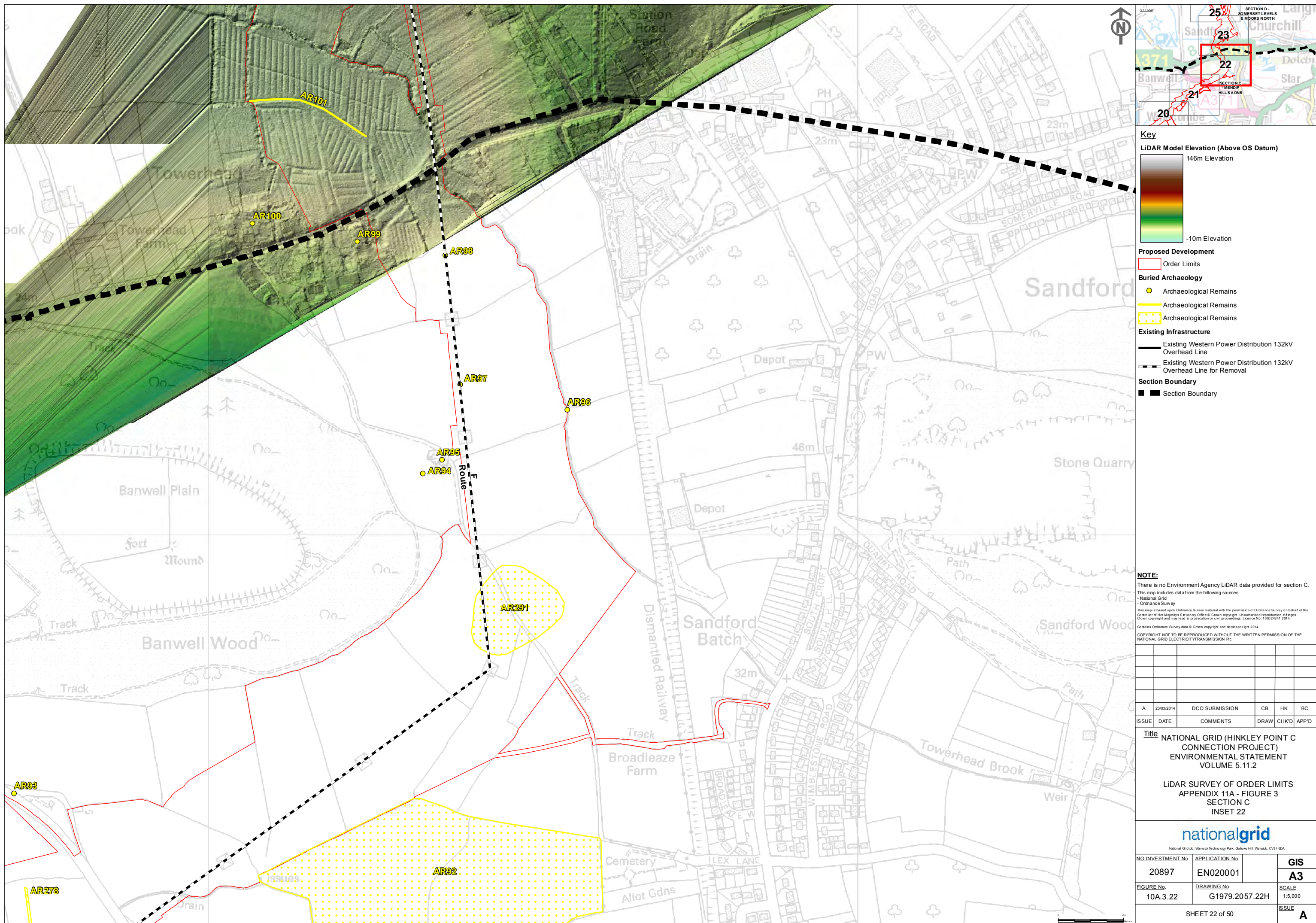
A	23/03/2014	DCO SUBMISSION	CB	HK	BC
ISSUE	DATE	COMMENTS	DRAW	CHK'D	APP'D

**Title** NATIONAL GRID (HINKLEY POINT C CONNECTION PROJECT)  
ENVIRONMENTAL STATEMENT  
VOLUME 5.11.2

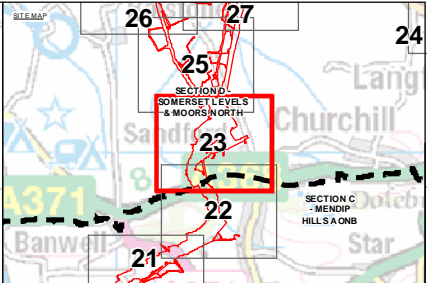
LiDAR SURVEY OF ORDER LIMITS  
APPENDIX 11A - FIGURE 3  
SECTION C  
INSET 21

<b>nationalgrid</b> <small>National Grid plc, Warwick Technology Park, Galloway Hill, Warwick, CV34 6DA</small>			
NG INVESTMENT No.	APPLICATION No.	<b>GIS</b>	
20897	EN020001	<b>A3</b>	
FIGURE No.	DRAWING No.	SCALE	
10A.3.21	G1979.2057.21H	1:5,000	
SHEET 21 of 50			<b>ISSUE</b>
			<b>A</b>









**Key**

**LiDAR Model Elevation (Above OS Datum)**

146m Elevation

-10m Elevation

**Proposed Development**

Order Limits

**Buried Archaeology**

Archaeological Remains

Archaeological Remains

**Existing Infrastructure**

Existing Western Power Distribution 132kV Overhead Line

Existing Western Power Distribution 132kV Overhead Line for Removal

**Section Boundary**

Section Boundary

**NOTE:**

LiDAR Data provided by Environment Agency

This map includes data from the following sources:

- National Grid
- Ordnance Survey

This map is based upon Ordnance Survey material with the permission of Ordnance Survey on behalf of the Controller of Her Majesty's Stationery Office © Crown copyright. Unauthorised reproduction infringes Crown copyright and may lead to prosecution or civil proceedings. Licence No. 100024241 2014.

Contains Ordnance Survey data © Crown copyright and database right 2014.

COPYRIGHT NOT TO BE REPRODUCED WITHOUT THE WRITTEN PERMISSION OF THE NATIONAL GRID ELECTRICITY TRANSMISSION PLC

A	23/03/2014	DCO SUBMISSION	CB	HK	BC
ISSUE	DATE	COMMENTS	DRAW	CHK'D	APP'D

**Title** NATIONAL GRID (HINKLEY POINT C CONNECTION PROJECT)  
ENVIRONMENTAL STATEMENT  
VOLUME 5.11.2

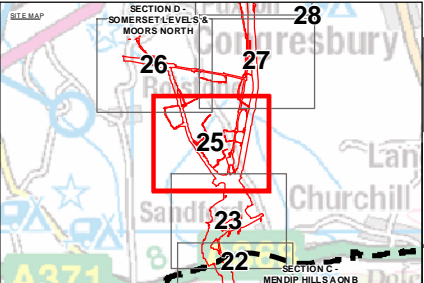
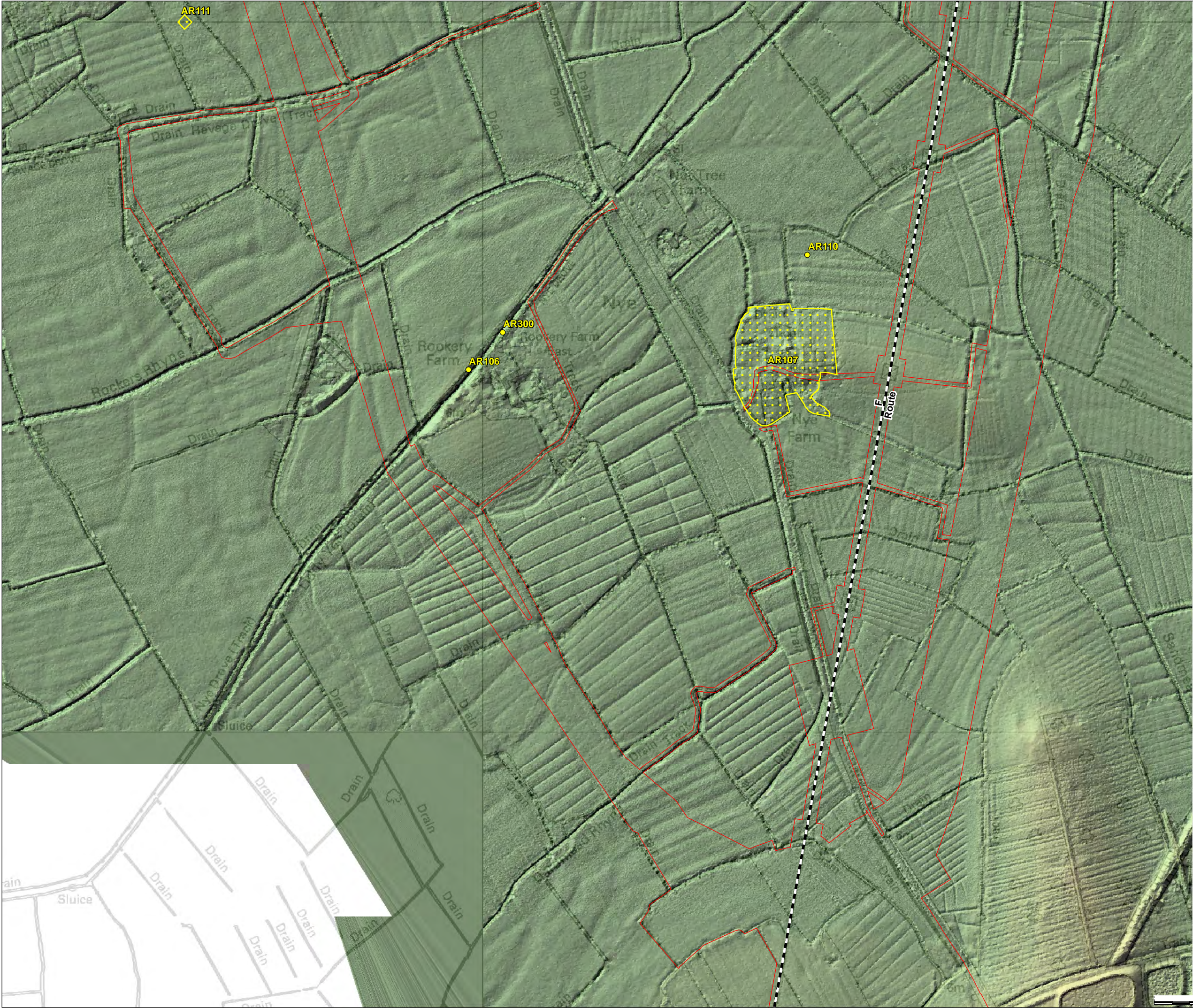
LIDAR SURVEY OF ORDER LIMITS  
APPENDIX 11A - FIGURE 3  
SECTION D  
INSET 23

nationalgrid					
National Grid plc, Warwick Technology Park, Gallows Hill, Warwick, CV34 6DA					
NG INVESTMENT No.	APPLICATION No.	GIS			
20897	EN020001	A3			
FIGURE No.	DRAWING No.	SCALE			
10A.3.23	G1979.2057.23H	1:5,000			
SHEET 23 of 50					ISSUE
					A









**Key**

**LiDAR Model Elevation (Above OS Datum)**

146m Elevation

-10m Elevation

**Proposed Development**

Order Limits

**Buried Archaeology**

Archaeological Remains

Archaeological Remains

**Existing Infrastructure**

Existing Western Power Distribution 132kV Overhead Line

Existing Western Power Distribution 132kV Overhead Line for Removal

**NOTE:**

LiDAR Data provided by Environment Agency

This map includes data from the following sources:

- National Grid
- Ordnance Survey

This map is based upon Ordnance Survey material with the permission of Ordnance Survey on behalf of the Controller of Her Majesty's Stationery Office. Crown copyright. Unauthorised reproduction infringes Crown copyright and may lead to prosecution or civil proceedings. Licence No. 100024241 2014.

Contains Ordnance Survey data © Crown copyright and database right 2014.

COPYRIGHT NOT TO BE REPRODUCED WITHOUT THE WRITTEN PERMISSION OF THE NATIONAL GRID ELECTRICITY TRANSMISSION Plc

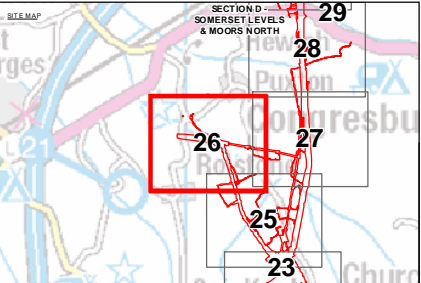
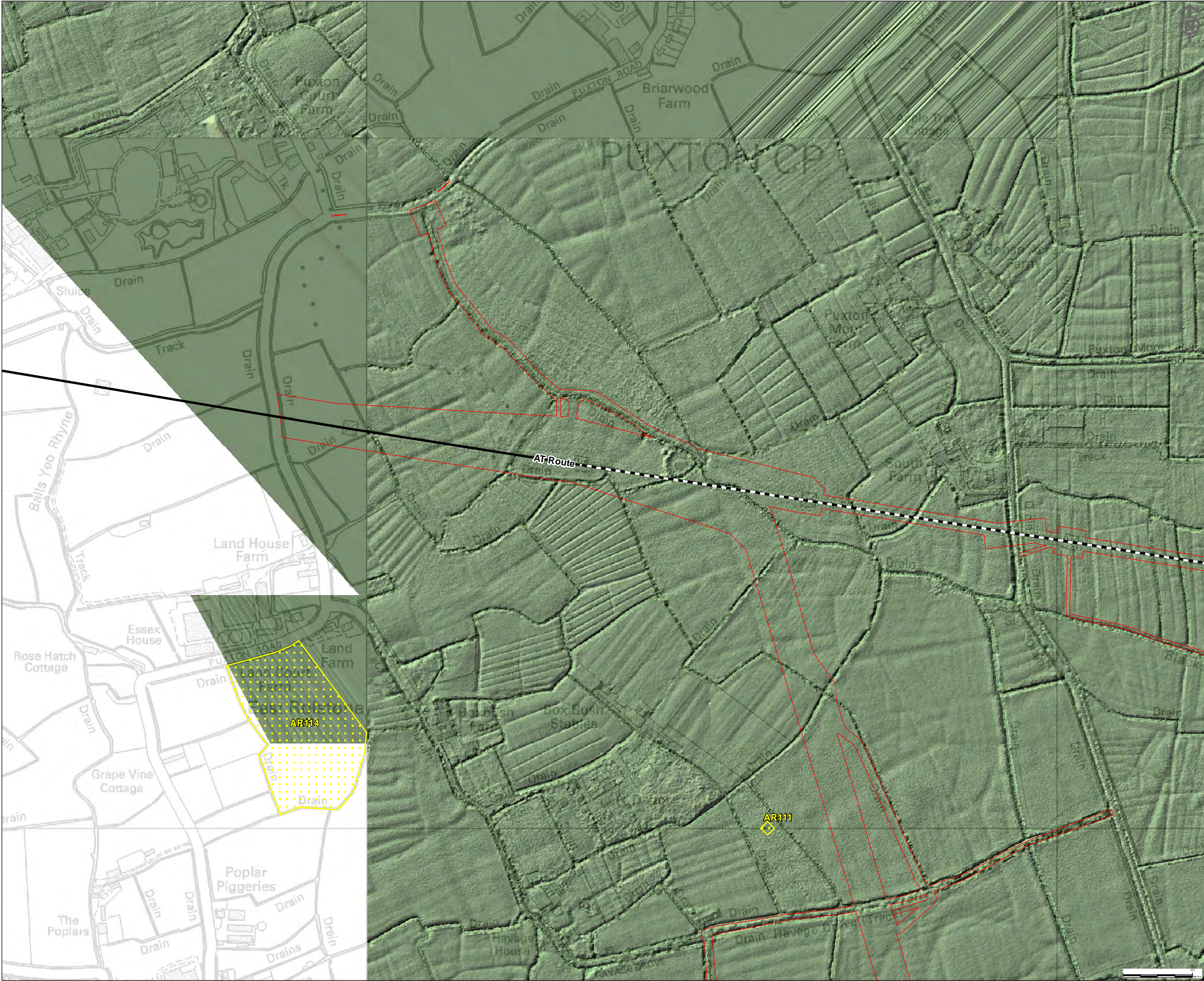
A	23/03/2014	DCO SUBMISSION	CB	HK	BC
ISSUE	DATE	COMMENTS	DRAW	CHK'D	APP'D

**Title** NATIONAL GRID (HINKLEY POINT C CONNECTION PROJECT)  
ENVIRONMENTAL STATEMENT  
VOLUME 5.11.2

LiDAR SURVEY OF ORDER LIMITS  
APPENDIX 11A - FIGURE 3  
SECTION D  
INSET 25

<b>nationalgrid</b> <small>National Grid plc, Warwick Technology Park, Galloway Hill, Warwick, CV34 6DA</small>				
NG INVESTMENT No.	APPLICATION No.		<b>GIS</b>	
20897	EN020001		<b>A3</b>	
FIGURE No.	DRAWING No.		SCALE	
10A.3.25	G1979.2057.25H		1:5,000	
SHEET 25 of 50			ISSUE	
			<b>A</b>	





**Key**

**LiDAR Model Elevation (Above OS Datum)**

146m Elevation

-10m Elevation

**Proposed Development**

Order Limits

**Buried Archaeology**

Archaeological Remains

**Existing Infrastructure**

Existing Western Power Distribution 132kV Overhead Line

Existing Western Power Distribution 132kV Overhead Line for Removal

**NOTE:**

LiDAR Data provided by Environment Agency

This map includes data from the following sources:

- National Grid
- Ordnance Survey

This map is based upon Ordnance Survey material with the permission of Ordnance Survey on behalf of the Controller of Her Majesty's Stationery Office © Crown copyright. Unauthorised reproduction infringes Crown copyright and may lead to prosecution or civil proceedings. Licence No. 100024241 2014.

Contains Ordnance Survey data © Crown copyright and database right 2014.

COPYRIGHT NOT TO BE REPRODUCED WITHOUT THE WRITTEN PERMISSION OF THE NATIONAL GRID ELECTRICITY TRANSMISSION PLC

A	23/03/2014	DCO SUBMISSION	CB	HK	BC
ISSUE	DATE	COMMENTS	DRAW	CHK'D	APP'D

**Title** NATIONAL GRID (HINKLEY POINT C CONNECTION PROJECT)  
ENVIRONMENTAL STATEMENT  
VOLUME 5.11.2

LIDAR SURVEY OF ORDER LIMITS  
APPENDIX 11A - FIGURE 3  
SECTION D  
INSET 26

**nationalgrid**

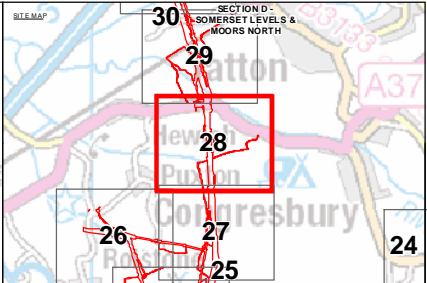
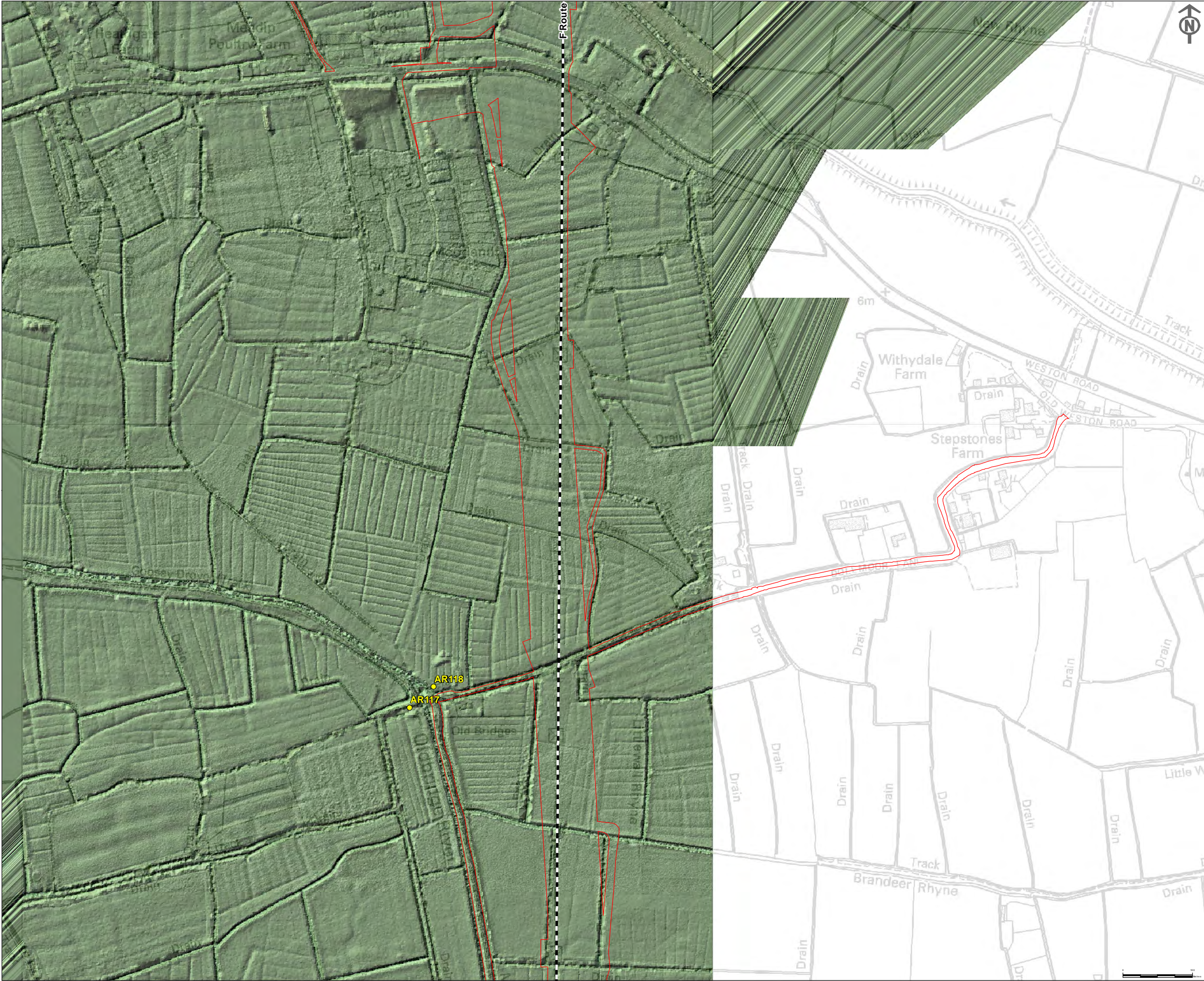
National Grid plc, Warwick Technology Park, Galloway Hill, Warwick, CV34 6DA

NG INVESTMENT No.	APPLICATION No.	<b>GIS</b> <b>A3</b>
20897	EN020001	
FIGURE No.	DRAWING No.	SCALE
10A.3.26	G1979.2057.26H	1:5,000
SHEET 26 of 50		ISSUE
		<b>A</b>









**Key**

**LiDAR Model Elevation (Above OS Datum)**

146m Elevation

-10m Elevation

**Proposed Development**

Order Limits

**Buried Archaeology**

Archaeological Remains

**Existing Infrastructure**

Existing Western Power Distribution 132kV Overhead Line

Existing Western Power Distribution 132kV Overhead Line for Removal

**NOTE:**

LiDAR Data provided by Environment Agency

This map includes data from the following sources:

- National Grid
- Ordnance Survey

This map is based upon Ordnance Survey material with the permission of Ordnance Survey on behalf of the Controller of Her Majesty's Stationery Office © Crown copyright. Unauthorised reproduction infringes Crown copyright and may lead to prosecution or civil proceedings. Licence No. 100024241 2014.

Contains Ordnance Survey data © Crown copyright and database right 2014.

COPYRIGHT NOT TO BE REPRODUCED WITHOUT THE WRITTEN PERMISSION OF THE NATIONAL GRID ELECTRICITY TRANSMISSION Plc

A	23/03/2014	DCO SUBMISSION	CB	HK	BC
ISSUE	DATE	COMMENTS	DRAW	CHK'D	APP'D

**Title**

NATIONAL GRID (HINKLEY POINT C CONNECTION PROJECT)  
ENVIRONMENTAL STATEMENT  
VOLUME 5.11.2

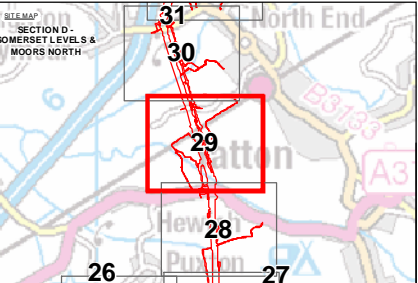
LiDAR SURVEY OF ORDER LIMITS  
APPENDIX 11A - FIGURE 3  
SECTION D  
INSET 28

**nationalgrid**

National Grid plc, Warwick Technology Park, Galsworthy Hill, Warwick, CV34 6DA

NG INVESTMENT No.	APPLICATION No.	<b>GIS</b> <b>A3</b>
20897	EN020001	
FIGURE No.	DRAWING No.	SCALE
10A.3.28	G1979.2057.28H	1:5,000
SHEET 28 of 50		ISSUE
		<b>A</b>





**Key**

**LiDAR Model Elevation (Above OS Datum)**

146m Elevation

-10m Elevation

**Proposed Development**

Order Limits

**Buried Archaeology**

Archaeological Remains

**Existing Infrastructure**

Existing Western Power Distribution 132kV Overhead Line

Existing Western Power Distribution 132kV Overhead Line for Removal

**NOTE:**

LiDAR Data provided by Environment Agency

This map includes data from the following sources:

- National Grid
- Ordnance Survey

This map is based upon Ordnance Survey material with the permission of Ordnance Survey on behalf of the Controller of Her Majesty's Stationery Office © Crown copyright. Unauthorised reproduction infringes Crown copyright and may lead to prosecution or civil proceedings. Licence No. 100024241 2014.

Contains Ordnance Survey data © Crown copyright and database right 2014.

COPYRIGHT NOT TO BE REPRODUCED WITHOUT THE WRITTEN PERMISSION OF THE NATIONAL GRID ELECTRICITY TRANSMISSION Plc

A	23/03/2014	DCO SUBMISSION	CB	HK	BC
ISSUE	DATE	COMMENTS	DRAW	CHK'D	APP'D

**Title** NATIONAL GRID (HINKLEY POINT C CONNECTION PROJECT)  
ENVIRONMENTAL STATEMENT  
VOLUME 5.11.2

LIDAR SURVEY OF ORDER LIMITS  
APPENDIX 11A - FIGURE 3  
SECTION D  
INSET 29

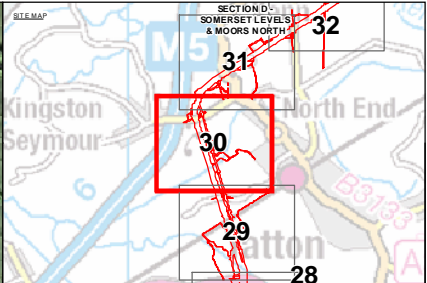
**nationalgrid**

National Grid plc, Warwick Technology Park, Galsworthy Hill, Warwick, CV34 6DA

NG INVESTMENT No.	APPLICATION No.	GIS <b>A3</b>
20897	EN020001	
FIGURE No.	DRAWING No.	SCALE 1:5,000
10A.3.29	G1979.2057.29H	ISSUE <b>A</b>

SHEET 29 of 50





**Key**

**LiDAR Model Elevation (Above OS Datum)**

146m Elevation

-10m Elevation

**Proposed Development**

Order Limits

**Buried Archaeology**

- Archaeological Remains
- Archaeological Remains
- Archaeological Remains

**Existing Infrastructure**

- Existing Western Power Distribution 132kV Overhead Line
- Existing Western Power Distribution 132kV Overhead Line for Removal

**NOTE:**

LiDAR Data provided by Environment Agency

This map includes data from the following sources:

- National Grid
- Ordnance Survey

This map is based upon Ordnance Survey material with the permission of Ordnance Survey on behalf of the Controller of Her Majesty's Stationery Office. Crown copyright. Unauthorised reproduction infringes Crown copyright and may lead to prosecution or civil proceedings. Licence No. 100024241 2014.

Contains Ordnance Survey data © Crown copyright and database right 2014.

COPYRIGHT NOT TO BE REPRODUCED WITHOUT THE WRITTEN PERMISSION OF THE NATIONAL GRID ELECTRICITY TRANSMISSION Plc

A	23/03/2014	DCO SUBMISSION	CB	HK	BC
ISSUE	DATE	COMMENTS	DRAW	CHK'D	APP'D

**Title** NATIONAL GRID (HINKLEY POINT C CONNECTION PROJECT)  
ENVIRONMENTAL STATEMENT  
VOLUME 5.11.2

LIDAR SURVEY OF ORDER LIMITS  
APPENDIX 11A - FIGURE 3  
SECTION D  
INSET 30

**nationalgrid**

National Grid plc, Warwick Technology Park, Galloway Hill, Warwick, CV34 6DA

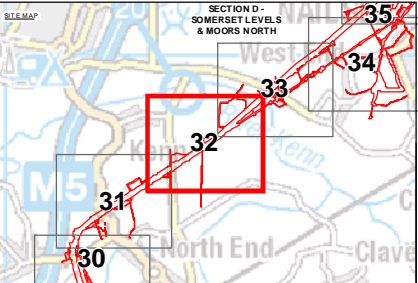
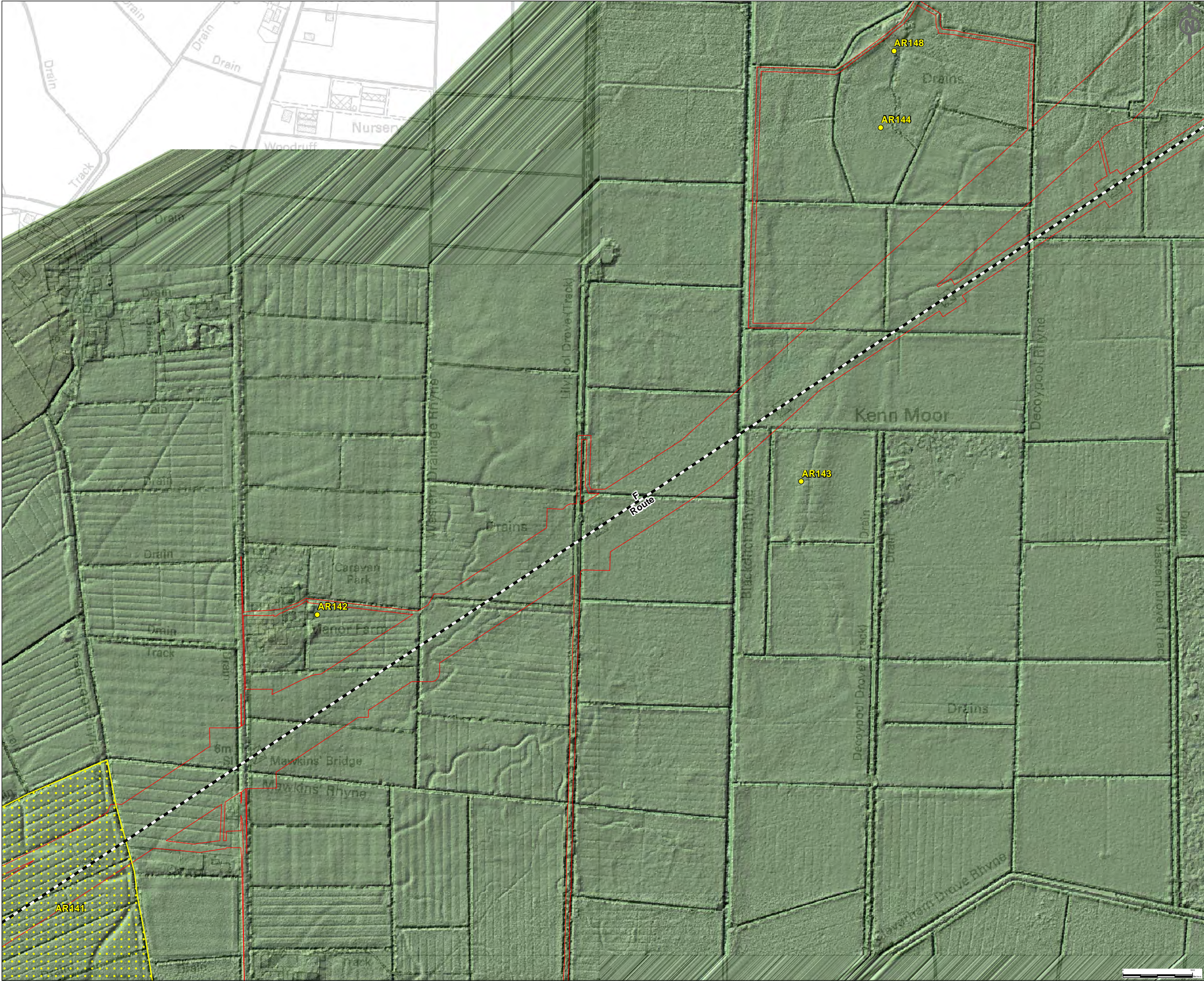
NG INVESTMENT No.	APPLICATION No.	GIS A3
20897	EN020001	
FIGURE No.	DRAWING No.	SCALE 1:5,000
10A.3.30	G1979.2057.30H	ISSUE A

SHEET 30 of 50









**Key**

**LiDAR Model Elevation (Above OS Datum)**

146m Elevation

-10m Elevation

**Proposed Development**

Order Limits

**Buried Archaeology**

Archaeological Remains

Archaeological Remains

**Existing Infrastructure**

Existing Western Power Distribution 132kV Overhead Line

Existing Western Power Distribution 132kV Overhead Line for Removal

**NOTE:**

LiDAR Data provided by Environment Agency

This map includes data from the following sources:

- National Grid
- Ordnance Survey

This map is based upon Ordnance Survey material with the permission of Ordnance Survey on behalf of the Controller of Her Majesty's Stationery Office © Crown copyright. Unauthorised reproduction infringes Crown copyright and may lead to prosecution or civil proceedings. Licence No. 100024241 2014.

Contains Ordnance Survey data © Crown copyright and database right 2014.

COPYRIGHT NOT TO BE REPRODUCED WITHOUT THE WRITTEN PERMISSION OF THE NATIONAL GRID ELECTRICITY TRANSMISSION Plc

A	23/03/2014	DCO SUBMISSION	CB	HK	BC
ISSUE	DATE	COMMENTS	DRAW	CHK'D	APP'D

**Title** NATIONAL GRID (HINKLEY POINT C CONNECTION PROJECT)  
ENVIRONMENTAL STATEMENT  
VOLUME 5.11.2

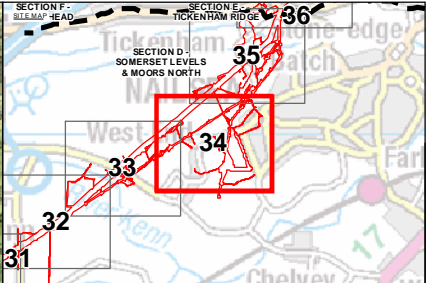
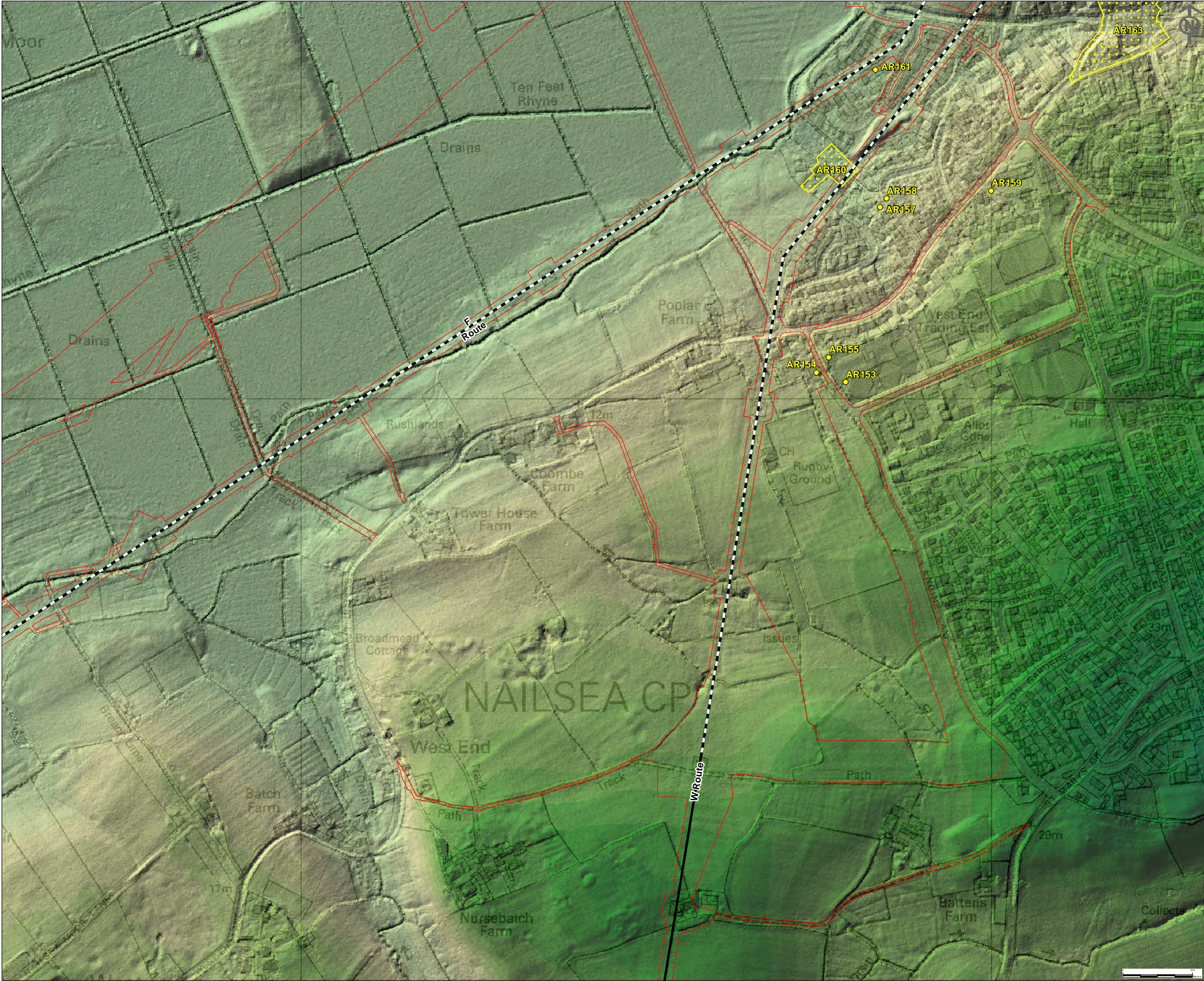
LIDAR SURVEY OF ORDER LIMITS  
APPENDIX 11A - FIGURE 3  
SECTION D  
INSET 32

nationalgrid				
National Grid plc, Warwick Technology Park, Galsworthy Hill, Warwick, CV34 6DA				
NG INVESTMENT No.	APPLICATION No.		GIS	
20897	EN020001		A3	
FIGURE No.	DRAWING No.		SCALE	
10A.3.32	G1979.2057.32H		1:5,000	
SHEET 32 of 50				ISSUE
				A









**Key**

**LIDAR Model Elevation (Above OS Datum)**

146m Elevation

-10m Elevation

**Proposed Development**

Order Limits

**Buried Archaeology**

Archaeological Remains

Archaeological Remains

**Existing Infrastructure**

Existing Western Power Distribution 132kV Overhead Line

Existing Western Power Distribution 132kV Overhead Line for Removal

**NOTE:**

LIDAR Data provided by Environment Agency

This map includes data from the following sources:

- National Grid
- Ordnance Survey

This map is based upon Ordnance Survey material with the permission of Ordnance Survey on behalf of the Controller of Her Majesty's Stationery Office. Crown copyright. Unauthorised reproduction infringes Crown copyright and may lead to prosecution or civil proceedings. Licence No. 100024241 2014.

Contains Ordnance Survey data © Crown copyright and database right 2014.

COPYRIGHT NOT TO BE REPRODUCED WITHOUT THE WRITTEN PERMISSION OF THE NATIONAL GRID ELECTRICITY TRANSMISSION Plc

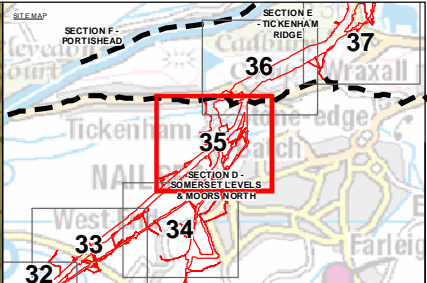
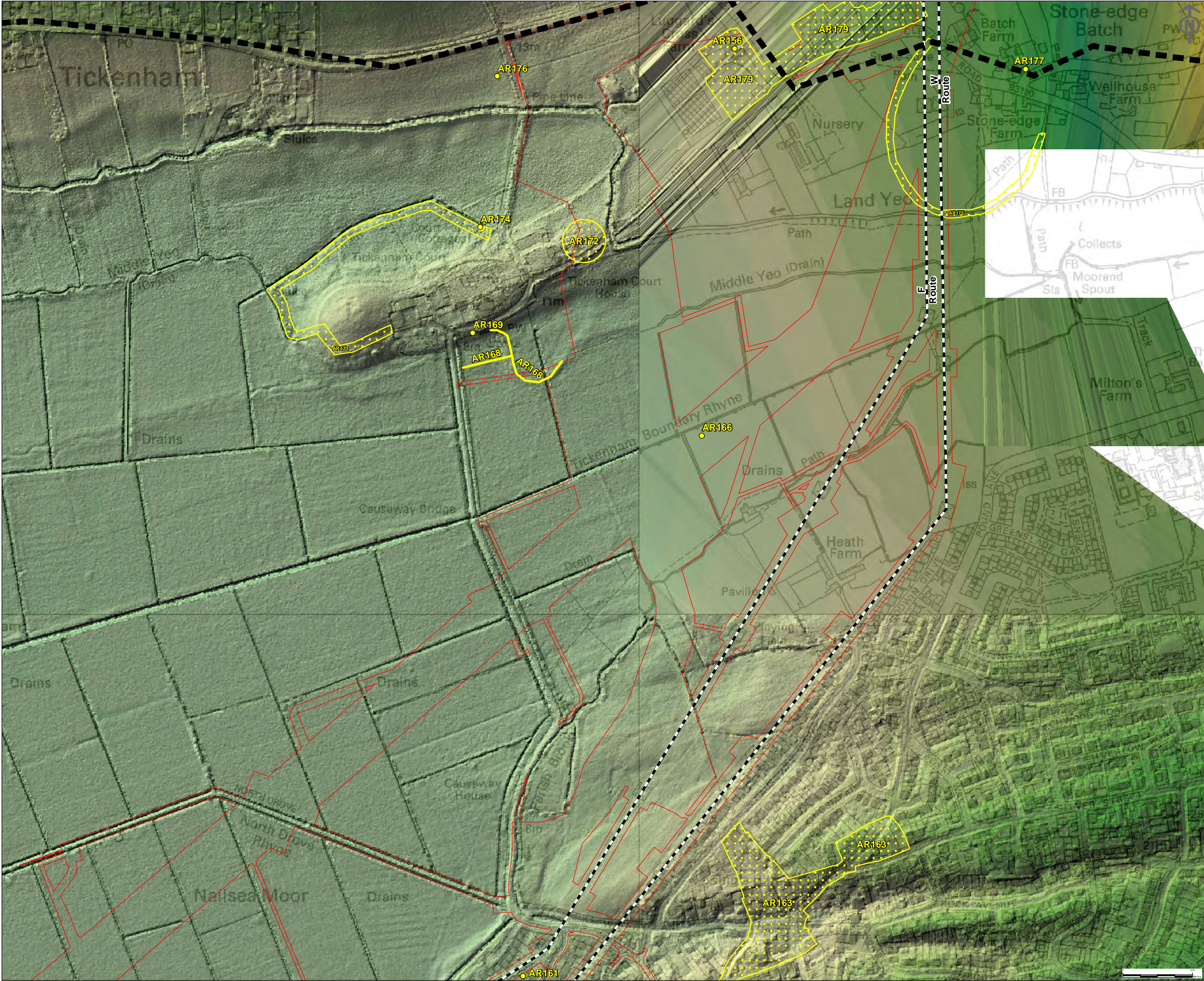
A	23/03/2014	DCO SUBMISSION	CB	HK	BC
ISSUE	DATE	COMMENTS	DRAW	CHK'D	APP'D

**Title** NATIONAL GRID (HINKLEY POINT C CONNECTION PROJECT)  
ENVIRONMENTAL STATEMENT  
VOLUME 5.11.2

LIDAR SURVEY OF ORDER LIMITS  
APPENDIX 11A - FIGURE 3  
SECTION D  
INSET 34

<b>nationalgrid</b> <small>National Grid plc, Warwick Technology Park, Galloway Hill, Warwick, CV34 6DA</small>					
NG INVESTMENT No.	APPLICATION No.	<b>GIS</b>			
20897	EN020001	<b>A3</b>			
FIGURE No.	DRAWING No.	SCALE			
10A.3.34	G1979.2057.34H	1:5,000			
SHEET 34 of 50					<b>ISSUE</b>
					<b>A</b>





**Key**

**LIDAR Model Elevation (Above OS Datum)**

146m Elevation

-10m Elevation

**Proposed Development**

Order Limits

**Buried Archaeology**

Archaeological Remains

Archaeological Remains

Archaeological Remains

**Existing Infrastructure**

Existing Western Power Distribution 132kV Overhead Line

Existing Western Power Distribution 132kV Overhead Line for Removal

**Section Boundary**

Section Boundary

**NOTE:**

LIDAR Data provided by Environment Agency

This map includes data from the following sources:

- National Grid
- Ordnance Survey

This map is based upon Ordnance Survey material with the permission of Ordnance Survey on behalf of the Controller of Her Majesty's Stationery Office © Crown copyright. Unauthorised reproduction infringes Crown copyright and may lead to prosecution or civil proceedings. Licence No. 100024241 2014.

Contains Ordnance Survey data © Crown copyright and database right 2014.

COPYRIGHT NOT TO BE REPRODUCED WITHOUT THE WRITTEN PERMISSION OF THE NATIONAL GRID ELECTRICITY TRANSMISSION Plc

A	23/03/2014	DCO SUBMISSION	CB	HK	BC
ISSUE	DATE	COMMENTS	DRAW	CHK'D	APP'D

**Title** NATIONAL GRID (HINKLEY POINT C CONNECTION PROJECT)  
ENVIRONMENTAL STATEMENT  
VOLUME 5.11.2

LIDAR SURVEY OF ORDER LIMITS  
APPENDIX 11A - FIGURE 3  
SECTION D  
INSET 35

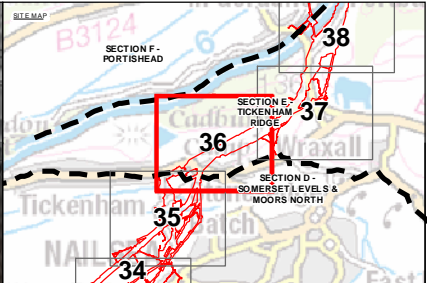
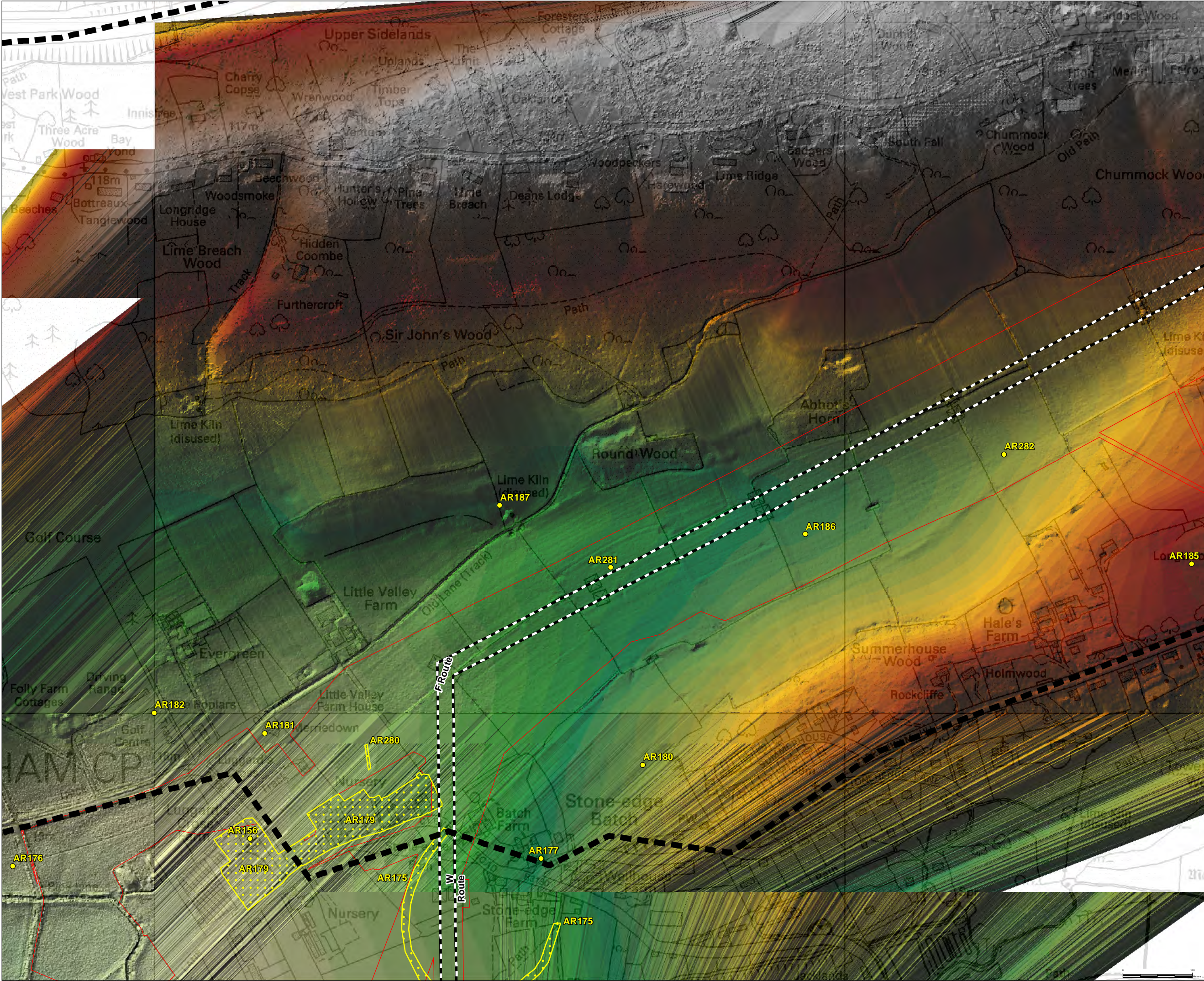
**nationalgrid**

National Grid plc, Warwick Technology Park, Galloway Hill, Warwick, CV34 6DA

NG INVESTMENT No.	APPLICATION No.	GIS <b>A3</b>
20897	EN020001	
FIGURE No.	DRAWING No.	SCALE 1:5,000
10A.3.35	G1979.2057.35H	ISSUE <b>A</b>

SHEET 35 of 50





**Key**

**LiDAR Model Elevation (Above OS Datum)**

146m Elevation

-10m Elevation

**Proposed Development**

Order Limits

**Buried Archaeology**

Archaeological Remains

Archaeological Remains

**Existing Infrastructure**

Existing Western Power Distribution 132kV Overhead Line

Existing Western Power Distribution 132kV Overhead Line for Removal

**Section Boundary**

Section Boundary

**NOTE:**

LiDAR Data provided by Environment Agency

This map includes data from the following sources:

- National Grid
- Ordnance Survey

This map is based upon Ordnance Survey material with the permission of Ordnance Survey on behalf of the Controller of Her Majesty's Stationery Office © Crown copyright. Unauthorised reproduction infringes Crown copyright and may lead to prosecution or civil proceedings. Licence No. 100024241 2014.


Contains Ordnance Survey data © Crown copyright and database right 2014.

COPYRIGHT NOT TO BE REPRODUCED WITHOUT THE WRITTEN PERMISSION OF THE NATIONAL GRID ELECTRICITY TRANSMISSION PLC

ISSUE	DATE	COMMENTS	DRAW	CHK'D	APP'D
A	23/03/2014	DCO SUBMISSION	CB	HK	BC

**Title** NATIONAL GRID (HINKLEY POINT C CONNECTION PROJECT) ENVIRONMENTAL STATEMENT VOLUME 5.11.2

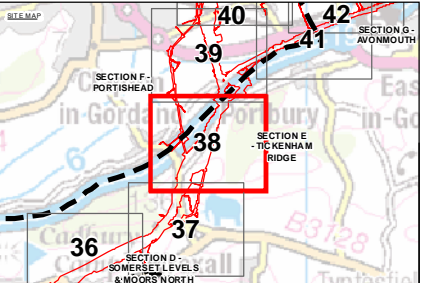
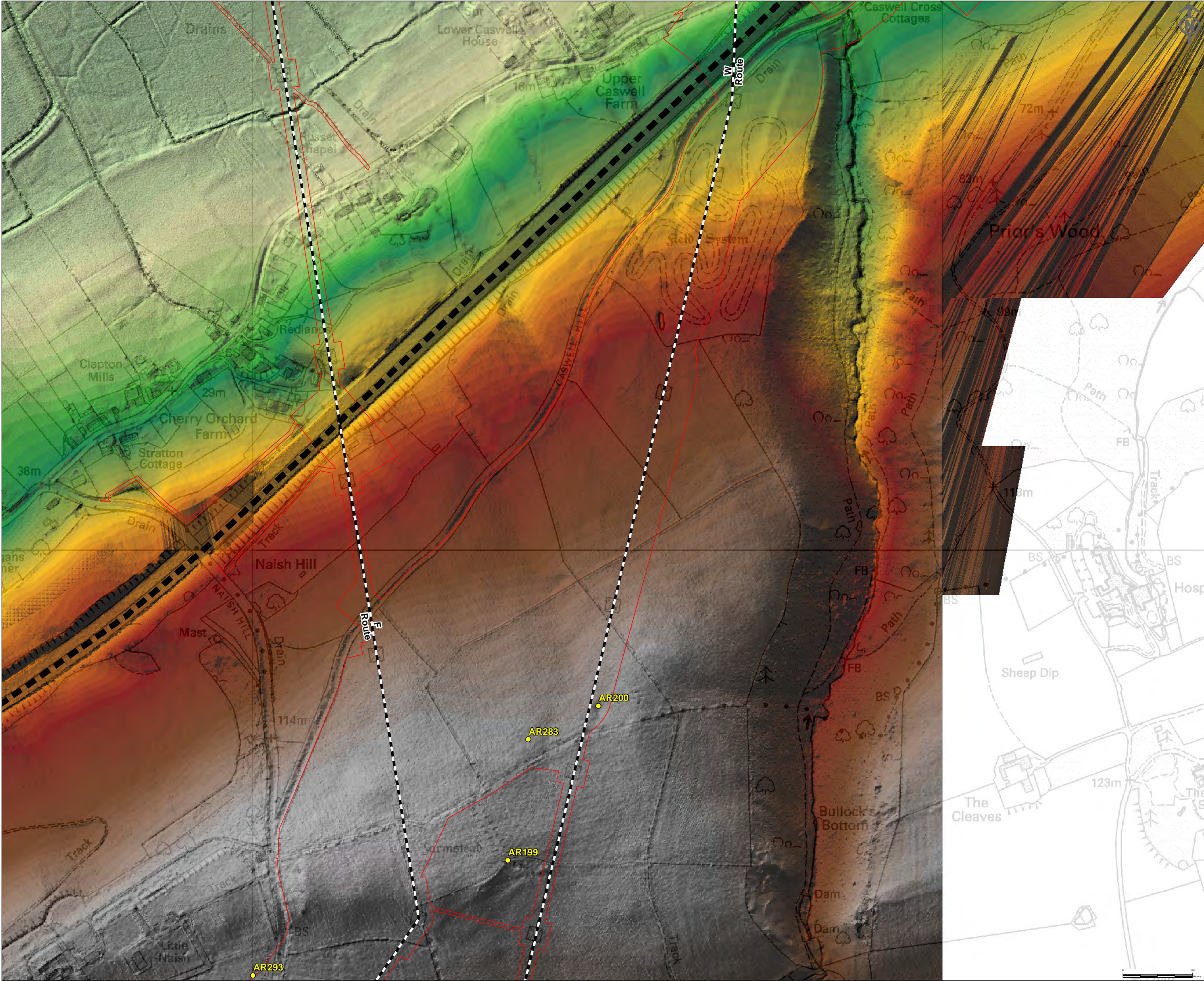
LIDAR SURVEY OF ORDER LIMITS APPENDIX 11A - FIGURE 3 SECTION E INSET 36

			
National Grid plc, Warwick Technology Park, Galsworthy Hill, Warwick, CV34 0DA			
NG INVESTMENT No.  20897	APPLICATION No.  EN020001		GIS
			A3
FIGURE No.  10A.3.36	DRAWING No.  G1979.2057.36H	SCALE	1:5,000
		ISSUE	A
SHEET 36 of 50			









**Key**

**LiDAR Model Elevation (Above OS Datum)**

146m Elevation

-10m Elevation

**Proposed Development**

Order Limits

**Buried Archaeology**

Archaeological Remains

**Existing Infrastructure**

Existing Western Power Distribution 132kV Overhead Line

Existing Western Power Distribution 132kV Overhead Line for Removal

**Section Boundary**

Section Boundary

**NOTE:**

LiDAR Data provided by Environment Agency

This map includes data from the following sources:

- National Grid
- Ordnance Survey

This map is based upon Ordnance Survey material with the permission of Ordnance Survey on behalf of the Controller of Her Majesty's Stationery Office. Crown copyright. Unauthorised reproduction infringes Crown copyright and may lead to prosecution or civil proceedings. Licence No. 100024241 2014.

Contains Ordnance Survey data © Crown copyright and database right 2014.

COPYRIGHT NOT TO BE REPRODUCED WITHOUT THE WRITTEN PERMISSION OF THE NATIONAL GRID ELECTRICITY TRANSMISSION Plc

A	23/03/2014	DCO SUBMISSION	CB	HK	BC
ISSUE	DATE	COMMENTS	DRAW	CHK'D	APP'D

**Title** NATIONAL GRID (HINKLEY POINT C CONNECTION PROJECT)  
ENVIRONMENTAL STATEMENT  
VOLUME 5.11.2

LIDAR SURVEY OF ORDER LIMITS  
APPENDIX 11A - FIGURE 3  
SECTION E  
INSET 38

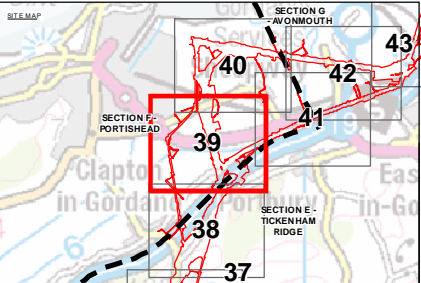
**nationalgrid**

National Grid plc, Warwick Technology Park, Galloway Hill, Warwick, CV34 6DA

NG INVESTMENT No.	APPLICATION No.	GIS <b>A3</b>
20897	EN020001	
FIGURE No.	DRAWING No.	SCALE 1:5,000
10A.3.38	G1979.2057.38H	ISSUE <b>A</b>

SHEET 38 of 50





**Key**

**LIDAR Model Elevation (Above OS Datum)**

146m Elevation

-10m Elevation

**Proposed Development**

Order Limits

**Buried Archaeology**

- Archaeological Remains
- Archaeological Remains
- Archaeological Remains

**Existing Infrastructure**

- Existing Western Power Distribution 132kV Overhead Line
- Existing Western Power Distribution 132kV Overhead Line for Removal

**Section Boundary**

Section Boundary

**NOTE:**

LIDAR Data provided by Environment Agency

This map includes data from the following sources:

- National Grid
- Ordnance Survey

This map is based upon Ordnance Survey material with the permission of Ordnance Survey on behalf of the Controller of Her Majesty's Stationery Office © Crown copyright. Unauthorised reproduction infringes Crown copyright and may lead to prosecution or civil proceedings. Licence No. 100024241 2014.

Contains Ordnance Survey data © Crown copyright and database right 2014.

COPYRIGHT NOT TO BE REPRODUCED WITHOUT THE WRITTEN PERMISSION OF THE NATIONAL GRID ELECTRICITY TRANSMISSION PLC

A	23/03/2014	DCO SUBMISSION	CB	HK	BC
ISSUE	DATE	COMMENTS	DRAW	CHK'D	APP'D

**Title** NATIONAL GRID (HINKLEY POINT C CONNECTION PROJECT)  
ENVIRONMENTAL STATEMENT  
VOLUME 5.11.2

LIDAR SURVEY OF ORDER LIMITS  
APPENDIX 11A - FIGURE 3  
SECTION F  
INSET 39

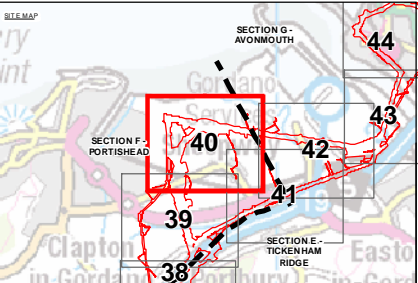
**nationalgrid**

National Grid plc, Warwick Technology Park, Galloway Hill, Warwick, CV34 6DA

NG INVESTMENT No.	APPLICATION No.	GIS <b>A3</b>
20897	EN020001	
FIGURE No.	DRAWING No.	SCALE 1:5,000
10A.3.39	G1979.2057.39H	ISSUE <b>A</b>

SHEET 39 of 50





**Key**

**LiDAR Model Elevation (Above OS Datum)**

146m Elevation

-10m Elevation

**Proposed Development**

Order Limits

**Buried Archaeology**

Archaeological Remains

Archaeological Remains

**Existing Infrastructure**

Existing Substation

Existing Western Power Distribution 132kV Overhead Line

Existing Western Power Distribution 132kV Overhead Line for Removal

**Section Boundary**

Section Boundary

**NOTE:**

LiDAR Data provided by Environment Agency

This map includes data from the following sources:

- National Grid
- Ordnance Survey

This map is based upon Ordnance Survey material with the permission of Ordnance Survey on behalf of the Controller of Her Majesty's Stationery Office © Crown copyright. Unauthorised reproduction infringes Crown copyright and may lead to prosecution or civil proceedings. Licence No. 100024241 2014.

Contains Ordnance Survey data © Crown copyright and database right 2014.

COPYRIGHT NOT TO BE REPRODUCED WITHOUT THE WRITTEN PERMISSION OF THE NATIONAL GRID ELECTRICITY TRANSMISSION Plc

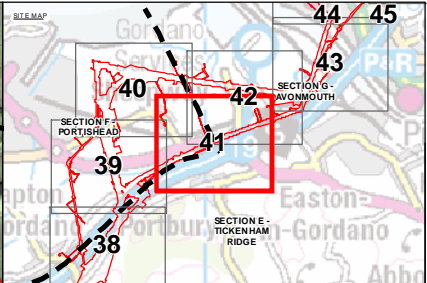
A	23/03/2014	DCO SUBMISSION	CB	HK	BC
ISSUE	DATE	COMMENTS	DRAW	CHK'D	APP'D

**Title** NATIONAL GRID (HINKLEY POINT C CONNECTION PROJECT)  
ENVIRONMENTAL STATEMENT  
VOLUME 5.11.2

LiDAR SURVEY OF ORDER LIMITS  
APPENDIX 11A - FIGURE 3  
SECTION F  
INSET 40

<b>nationalgrid</b> <small>National Grid plc, Warwick Technology Park, Galsworthy Hill, Warwick, CV34 6DA</small>					
NG INVESTMENT No.	APPLICATION No.	<b>GIS</b>			
20897	EN020001	<b>A3</b>			
FIGURE No.	DRAWING No.	SCALE			
10A.3.40	G1979.2057.40H	1:5,000			
SHEET 40 of 50					<b>ISSUE</b>
					<b>A</b>





**Key**

**LiDAR Model Elevation (Above OS Datum)**

146m Elevation

-10m Elevation

**Proposed Development**

Order Limits

**Buried Archaeology**

Archaeological Remains

**Existing Infrastructure**

Existing Western Power Distribution 132kV Overhead Line

**Section Boundary**

Section Boundary

**NOTE:**

LIDAR Data provided by Environment Agency

This map includes data from the following sources:

- National Grid
- Ordnance Survey

This map is based upon Ordnance Survey material with the permission of Ordnance Survey on behalf of the Controller of Her Majesty's Stationery Office. Crown copyright. Unauthorised reproduction infringes Crown copyright and may lead to prosecution or civil proceedings. Licence No. 100024241 2014.

Contains Ordnance Survey data © Crown copyright and database right 2014.

COPYRIGHT NOT TO BE REPRODUCED WITHOUT THE WRITTEN PERMISSION OF THE NATIONAL GRID ELECTRICITY TRANSMISSION Plc

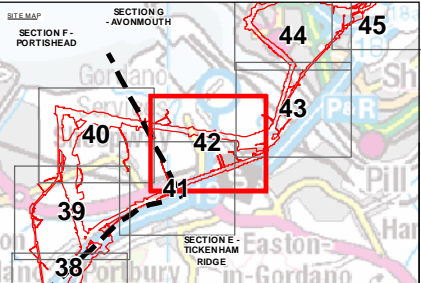
A	23/03/2014	DCO SUBMISSION	CB	HK	BC
ISSUE	DATE	COMMENTS	DRAW	CHK'D	APP'D

**Title** NATIONAL GRID (HINKLEY POINT C CONNECTION PROJECT)  
ENVIRONMENTAL STATEMENT  
VOLUME 5.11.2

LIDAR SURVEY OF ORDER LIMITS  
APPENDIX 11A - FIGURE 3  
SECTION F  
INSET 41

nationalgrid			
National Grid plc, Warwick Technology Park, Galloway Hill, Warwick, CV34 6DA			
NG INVESTMENT No.	APPLICATION No.	GIS	
20897	EN020001	A3	
FIGURE No.	DRAWING No.	SCALE	
10A.3.41	G1979.2057.41H	1:5,000	
SHEET 41 of 50			ISSUE
			A





**Key**

**LiDAR Model Elevation (Above OS Datum)**

146m Elevation

-10m Elevation

**Proposed Development**

Order Limits

**Buried Archaeology**

Archaeological Remains

**Existing Infrastructure**

Existing Western Power Distribution 132kV Overhead Line

Existing Western Power Distribution 132kV Overhead Line for Removal

**Section Boundary**

Section Boundary

**NOTE:**

LiDAR Data provided by Environment Agency

This map includes data from the following sources:

- National Grid
- Ordnance Survey

This map is based upon Ordnance Survey material with the permission of Ordnance Survey on behalf of the Controller of Her Majesty's Stationery Office. Crown copyright. Unauthorised reproduction infringes Crown copyright and may lead to prosecution or civil proceedings. Licence No. 100024241 2014.

Contains Ordnance Survey data © Crown copyright and database right 2014.

COPYRIGHT NOT TO BE REPRODUCED WITHOUT THE WRITTEN PERMISSION OF THE NATIONAL GRID ELECTRICITY TRANSMISSION PLC

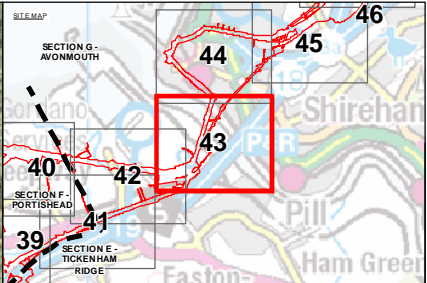
A	23/03/2014	DCO SUBMISSION	CB	HK	BC
ISSUE	DATE	COMMENTS	DRAW	CHK'D	APP'D

**Title** NATIONAL GRID (HINKLEY POINT C CONNECTION PROJECT)  
ENVIRONMENTAL STATEMENT  
VOLUME 5.11.2

LIDAR SURVEY OF ORDER LIMITS  
APPENDIX 11A - FIGURE 3  
SECTION G  
INSET 42

nationalgrid			
National Grid plc, Warwick Technology Park, Galsworthy Hill, Warwick, CV34 6DA			
NG INVESTMENT No.	APPLICATION No.	GIS	
20897	EN020001	A3	
FIGURE No.	DRAWING No.	SCALE	
10A.3.42	G1979.2057.42H	1:5,000	
SHEET 42 of 50			ISSUE
			A





**Key**

**LiDAR Model Elevation (Above OS Datum)**

146m Elevation

-10m Elevation

**Proposed Development**

Order Limits

**Buried Archaeology**

Archaeological Remains

Archaeological Remains

**Existing Infrastructure**

Existing Western Power Distribution 132kV Overhead Line

Existing Western Power Distribution 132kV Overhead Line for Removal

**NOTE:**

LiDAR Data provided by Environment Agency

This map includes data from the following sources:

- National Grid
- Ordnance Survey

This map is based upon Ordnance Survey material with the permission of Ordnance Survey on behalf of the Controller of Her Majesty's Stationery Office. Crown copyright. Unauthorised reproduction infringes Crown copyright and may lead to prosecution or civil proceedings. Licence No. 100024241 2014.

Contains Ordnance Survey data © Crown copyright and database right 2014.

COPYRIGHT NOT TO BE REPRODUCED WITHOUT THE WRITTEN PERMISSION OF THE NATIONAL GRID ELECTRICITY TRANSMISSION PLC

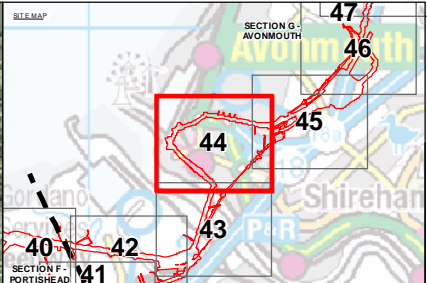
A	23/03/2014	DCO SUBMISSION	CB	HK	BC
ISSUE	DATE	COMMENTS	DRAW	CHK'D	APP'D

**Title** NATIONAL GRID (HINKLEY POINT C CONNECTION PROJECT)  
ENVIRONMENTAL STATEMENT  
VOLUME 5.11.2

LIDAR SURVEY OF ORDER LIMITS  
APPENDIX 11A - FIGURE 3  
SECTION G  
INSET 43

nationalgrid			
National Grid plc, Warwick Technology Park, Gailows Hill, Warwick, CV34 6DA			
NG INVESTMENT No.	APPLICATION No.	GIS	
20897	EN020001	A3	
FIGURE No.	DRAWING No.	SCALE	
10A.3.43	G1979.2057.43H	1:5,000	
SHEET 43 of 50			ISSUE
			A





**Key**

**LiDAR Model Elevation (Above OS Datum)**

146m Elevation

-10m Elevation

**Proposed Development**

Order Limits

**Buried Archaeology**

Archaeological Remains

Archaeological Remains

Archaeological Remains

**Existing Infrastructure**

Existing Western Power Distribution 132kV Overhead Line

Existing Western Power Distribution 132kV Overhead Line for Removal

**NOTE:**

LiDAR Data provided by Environment Agency

This map includes data from the following sources:

- National Grid
- Ordnance Survey

This map is based upon Ordnance Survey material with the permission of Ordnance Survey on behalf of the Controller of Her Majesty's Stationery Office. Crown copyright. Unauthorised reproduction infringes Crown copyright and may lead to prosecution or civil proceedings. Licence No. 100024241 2014.

Contains Ordnance Survey data © Crown copyright and database right 2014.

COPYRIGHT NOT TO BE REPRODUCED WITHOUT THE WRITTEN PERMISSION OF THE NATIONAL GRID ELECTRICITY TRANSMISSION Plc

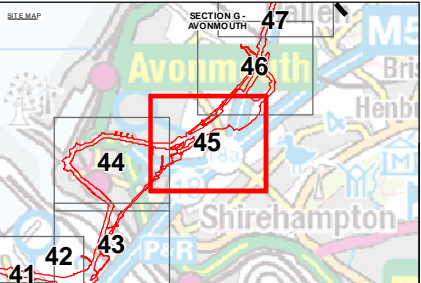
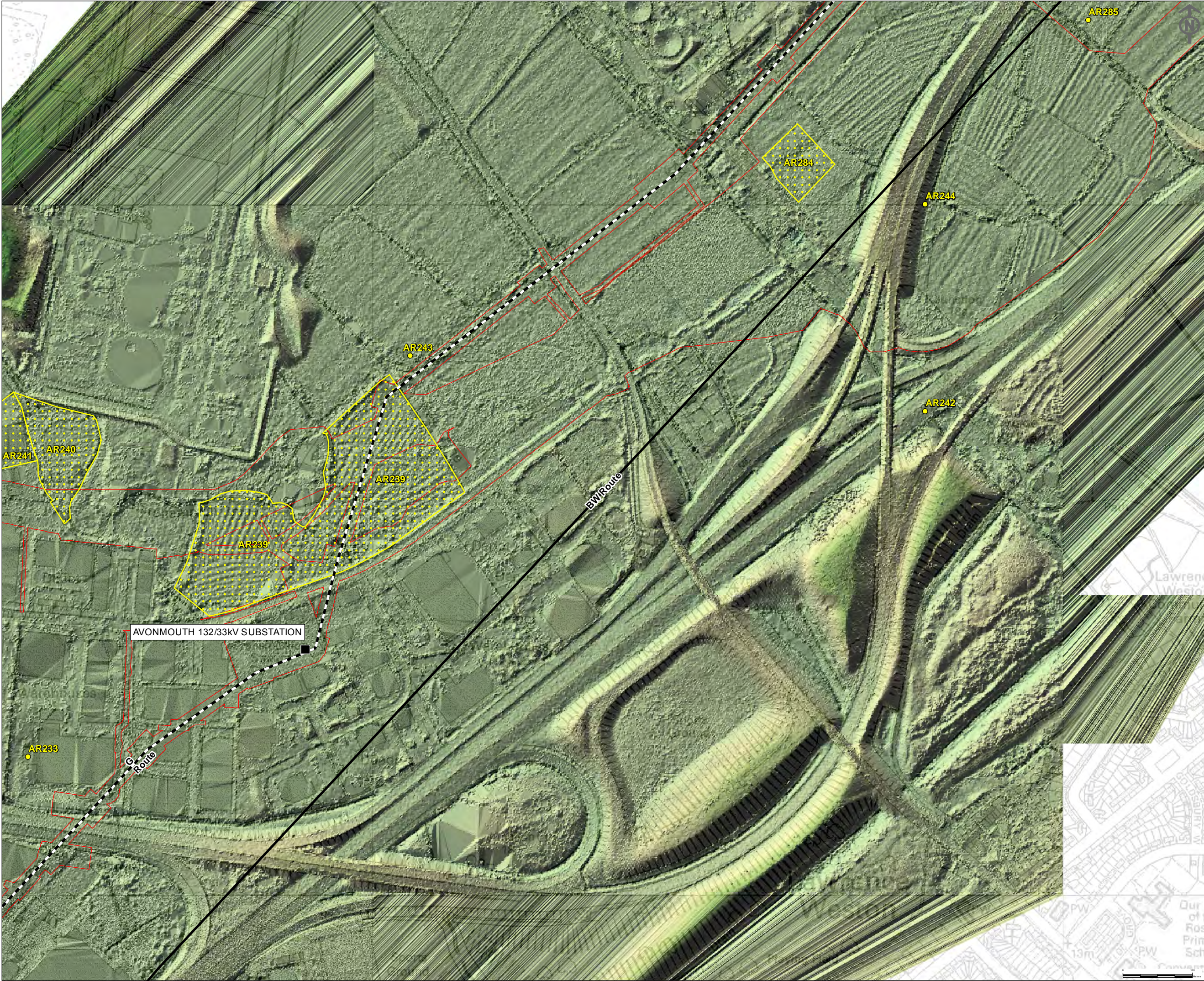
A	23/03/2014	DCO SUBMISSION	CB	HK	BC
ISSUE	DATE	COMMENTS	DRAW	CHK'D	APP'D

**Title** NATIONAL GRID (HINKLEY POINT C CONNECTION PROJECT) ENVIRONMENTAL STATEMENT VOLUME 5.11.2

LIDAR SURVEY OF ORDER LIMITS APPENDIX 11A - FIGURE 3 SECTION G INSET 44

nationalgrid					
National Grid plc, Warwick Technology Park, Galsworthy Hill, Warwick, CV34 6DA					
NG INVESTMENT No.	APPLICATION No.	GIS			
20897	EN020001	A3			
FIGURE No.	DRAWING No.	SCALE			
10A.3.44	G1979.2057.44H	1:5,000			
SHEET 44 of 50					ISSUE
					A





**Key**

**LiDAR Model Elevation (Above OS Datum)**

146m Elevation

-10m Elevation

**Proposed Development**

Order Limits

**Buried Archaeology**

Archaeological Remains

Archaeological Remains

**Existing Infrastructure**

Existing Substation

Existing Western Power Distribution 132kV Overhead Line

Existing Western Power Distribution 132kV Overhead Line for Removal

**NOTE:**

LiDAR Data provided by Environment Agency

This map includes data from the following sources:

- National Grid
- Ordnance Survey

This map is based upon Ordnance Survey material with the permission of Ordnance Survey on behalf of the Controller of Her Majesty's Stationery Office. Crown copyright. Unauthorised reproduction infringes Crown copyright and may lead to prosecution or civil proceedings. Licence No. 100024241 2014.


Contains Ordnance Survey data © Crown copyright and database right 2014.

COPYRIGHT NOT TO BE REPRODUCED WITHOUT THE WRITTEN PERMISSION OF THE NATIONAL GRID ELECTRICITY TRANSMISSION Plc

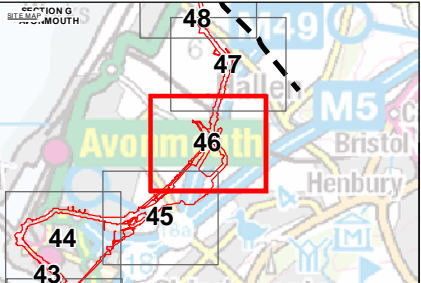
A	23/03/2014	DCO SUBMISSION	CB	HK	BC
ISSUE	DATE	COMMENTS	DRAW	CHK'D	APP'D

**Title** NATIONAL GRID (HINKLEY POINT C CONNECTION PROJECT)  
ENVIRONMENTAL STATEMENT  
VOLUME 5.11.2

LiDAR SURVEY OF ORDER LIMITS  
APPENDIX 11A - FIGURE 3  
SECTION G  
INSET 45

			
National Grid plc, Warwick Technology Park, Galloway Hill, Warwick, CV34 6DA			
NG INVESTMENT No.	APPLICATION No.		GIS
20897	EN020001		A3
FIGURE No.	DRAWING No.	SCALE	ISSUE
10A.3.45	G1979.2057.45H	1:5,000	
SHEET 45 of 50		A	





**Key**

**LiDAR Model Elevation (Above OS Datum)**

146m Elevation

-10m Elevation

**Proposed Development**

Order Limits

**Buried Archaeology**

Archaeological Remains

Archaeological Remains

**Existing Infrastructure**

Existing Western Power Distribution 132kV Overhead Line

Existing Western Power Distribution 132kV Overhead Line for Removal

**NOTE:**

LiDAR Data provided by Environment Agency

This map includes data from the following sources:

- National Grid
- Ordnance Survey

This map is based upon Ordnance Survey material with the permission of Ordnance Survey on behalf of the Controller of Her Majesty's Stationery Office © Crown copyright. Unauthorised reproduction infringes Crown copyright and may lead to prosecution or civil proceedings. Licence No. 100024241 2014.

Contains Ordnance Survey data © Crown copyright and database right 2014.

COPYRIGHT NOT TO BE REPRODUCED WITHOUT THE WRITTEN PERMISSION OF THE NATIONAL GRID ELECTRICITY TRANSMISSION Plc

A	23/03/2014	DCO SUBMISSION	CB	HK	BC
ISSUE	DATE	COMMENTS	DRAW	CHK'D	APP'D

**Title** NATIONAL GRID (HINKLEY POINT C CONNECTION PROJECT)  
ENVIRONMENTAL STATEMENT  
VOLUME 5.11.2

LiDAR SURVEY OF ORDER LIMITS  
APPENDIX 11A - FIGURE 3  
SECTION G  
INSET 46

nationalgrid			
National Grid plc, Warwick Technology Park, Gallows Hill, Warwick, CV34 6DA			
NG INVESTMENT No.	APPLICATION No.		GIS
20897	EN020001		A3
FIGURE No.	DRAWING No.	SCALE	
10A.3.46	G1979.2057.46H	1:5,000	
SHEET 46 of 50			ISSUE
			A





**Key**

**LiDAR Model Elevation (Above OS Datum)**

146m Elevation

-10m Elevation

**Proposed Development**

Order Limits

**Buried Archaeology**

Archaeological Remains

**Existing Infrastructure**

Existing Western Power Distribution 132kV Overhead Line

**Section Boundary**

Section Boundary

**NOTE:**

LiDAR Data provided by Environment Agency

This map includes data from the following sources:

- National Grid
- Ordnance Survey

This map is based upon Ordnance Survey material with the permission of Ordnance Survey on behalf of the Controller of Her Majesty's Stationery Office © Crown copyright. Unauthorised reproduction infringes Crown copyright and may lead to prosecution or civil proceedings. Licence No. 100024241 2014.

Contains Ordnance Survey data © Crown copyright and database right 2014.

COPYRIGHT NOT TO BE REPRODUCED WITHOUT THE WRITTEN PERMISSION OF THE NATIONAL GRID ELECTRICITY TRANSMISSION Plc

A	23/03/2014	DCO SUBMISSION	CB	HK	BC
ISSUE	DATE	COMMENTS	DRAW	CHK'D	APP'D

**Title**

NATIONAL GRID (HINKLEY POINT C CONNECTION PROJECT)  
ENVIRONMENTAL STATEMENT  
VOLUME 5.11.2

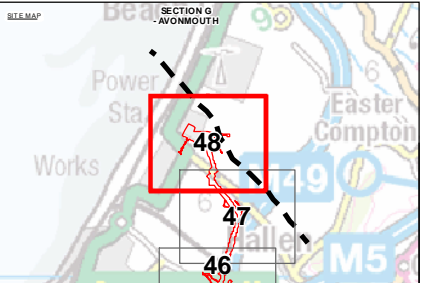
LiDAR SURVEY OF ORDER LIMITS  
APPENDIX 11A - FIGURE 3  
SECTION G  
INSET 47

**nationalgrid**

National Grid plc, Warwick Technology Park, Galloway Hill, Warwick, CV34 6DA

NG INVESTMENT No.	APPLICATION No.	<b>GIS</b> <b>A3</b>
20897	EN020001	
FIGURE No.	DRAWING No.	SCALE
10A.3.47	G1979.2057.47H	1:5,000
SHEET 47 of 50		ISSUE
		<b>A</b>





**Key**

**LiDAR Model Elevation (Above OS Datum)**

146m Elevation

-10m Elevation

**Proposed Development**

Order Limits

**Buried Archaeology**

Archaeological Remains

Archaeological Remains

**Existing Infrastructure**

Existing Substation

Existing 400kV Overhead Line

Existing Western Power Distribution 132kV Overhead Line

Existing Western Power Distribution 132kV Overhead Line for Removal

**Section Boundary**

Section Boundary

**NOTE:**

LiDAR Data provided by Environment Agency

This map includes data from the following sources:

- National Grid
- Ordnance Survey

This map is based upon Ordnance Survey material with the permission of Ordnance Survey on behalf of the Controller of Her Majesty's Stationery Office © Crown copyright. Unauthorised reproduction infringes Crown copyright and may lead to prosecution or civil proceedings. Licence No. 100024241 2014.

Contains Ordnance Survey data © Crown copyright and database right 2014.

COPYRIGHT NOT TO BE REPRODUCED WITHOUT THE WRITTEN PERMISSION OF THE NATIONAL GRID ELECTRICITY TRANSMISSION Plc

A	23/03/2014	DCO SUBMISSION	CB	HK	BC
ISSUE	DATE	COMMENTS	DRAW	CHK'D	APP'D

**Title** NATIONAL GRID (HINKLEY POINT C CONNECTION PROJECT)  
ENVIRONMENTAL STATEMENT  
VOLUME 5.11.2

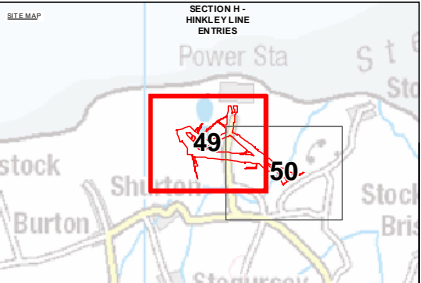
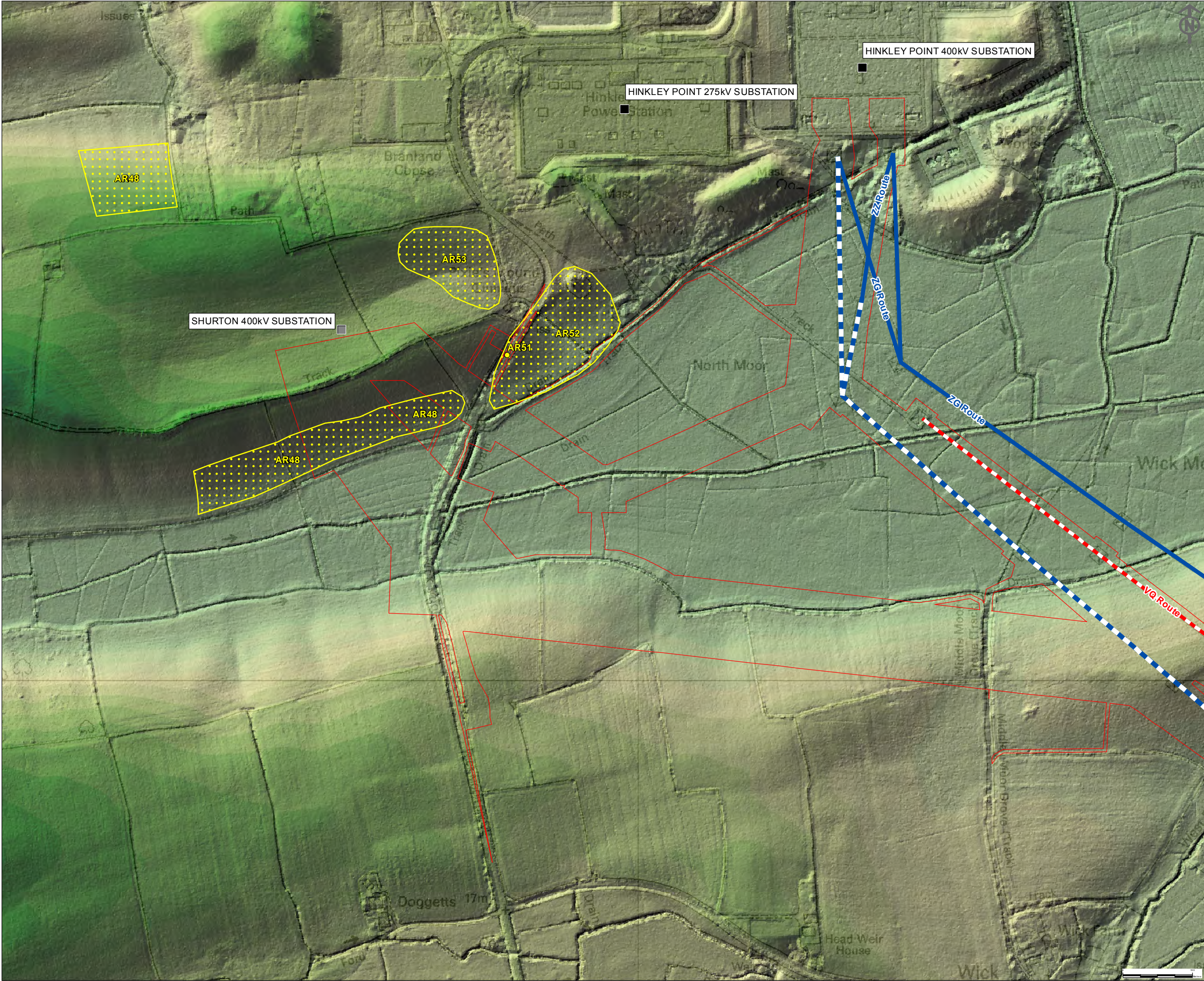
LiDAR SURVEY OF ORDER LIMITS  
APPENDIX 11A - FIGURE 3  
SECTION G  
INSET 48

**nationalgrid**

National Grid plc, Warwick Technology Park, Gallows Hill, Warwick, CV34 6DA

NG INVESTMENT No.	APPLICATION No.	<b>GIS</b> <b>A3</b>
20897	EN020001	
FIGURE No.	DRAWING No.	SCALE
10A.3.48	G1979.2057.48H	1:5,000
SHEET 48 of 50		ISSUE <b>A</b>





**Key**

**LiDAR Model Elevation (Above OS Datum)**

146m Elevation

-10m Elevation

**Proposed Development**

Order Limits

**Buried Archaeology**

Archaeological Remains

Archaeological Remains

**Existing Infrastructure**

Existing Substation

Shurton 400kV Substation

Existing 400kV Overhead line for removal

Existing 275kV Overhead line to for removal

Existing 400kV Overhead Line

Existing 275kV Overhead Line

**NOTE:**

LiDAR Data provided by Environment Agency

This map includes data from the following sources:

- National Grid
- Ordnance Survey

This map is based upon Ordnance Survey material with the permission of Ordnance Survey on behalf of the Controller of Her Majesty's Stationery Office © Crown copyright. Unauthorised reproduction infringes Crown copyright and may lead to prosecution or civil proceedings. Licence No. 100024241 2014.

Contains Ordnance Survey data © Crown copyright and database right 2014.

COPYRIGHT NOT TO BE REPRODUCED WITHOUT THE WRITTEN PERMISSION OF THE NATIONAL GRID ELECTRICITY TRANSMISSION Plc

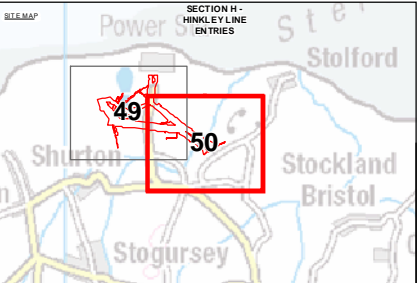
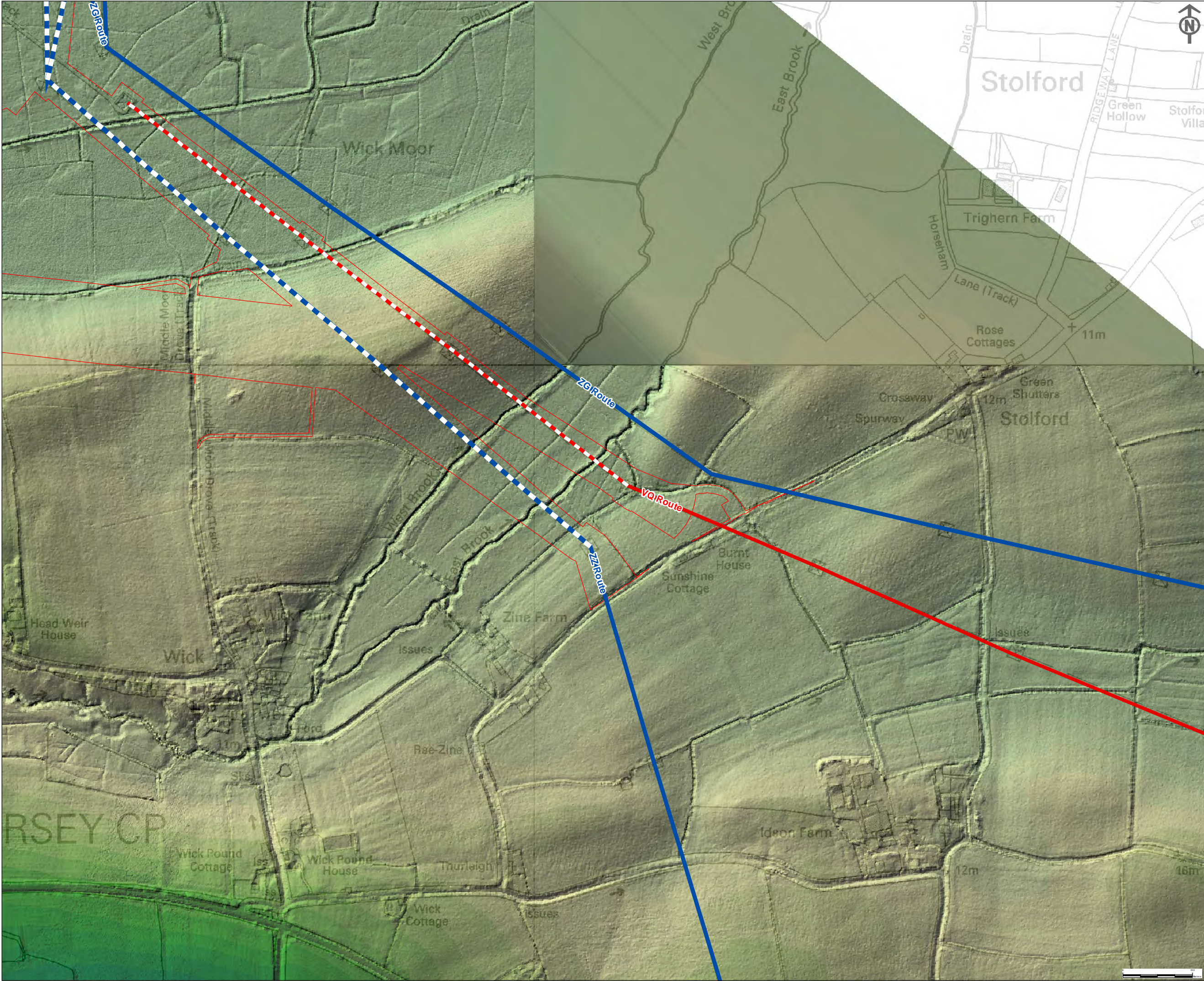
A	23/03/2014	DCO SUBMISSION	CB	HK	BC
ISSUE	DATE	COMMENTS	DRAW	CHK'D	APP'D

**Title** NATIONAL GRID (HINKLEY POINT C CONNECTION PROJECT)  
ENVIRONMENTAL STATEMENT  
VOLUME 5.11.2

LiDAR SURVEY OF ORDER LIMITS  
APPENDIX 11A - FIGURE 3  
SECTION H  
INSET 49

nationalgrid			
National Grid plc, Warwick Technology Park, Galsworthy Hill, Warwick, CV34 6DA			
NG INVESTMENT No.	APPLICATION No.	GIS	
20897	EN020001	A3	
FIGURE No.	DRAWING No.	SCALE	
10A.3.49	G1979.2057.49H	1:5,000	
SHEET 49 of 50			ISSUE
			A





**Key**

**LiDAR Model Elevation (Above OS Datum)**

146m Elevation

-10m Elevation

**Proposed Development**

Order Limits

**Buried Archaeology**

**Existing Infrastructure**

- Existing 400kV Overhead line for removal
- Existing 275kV Overhead line to for removal
- Existing 400kV Overhead Line
- Existing 275kV Overhead Line

**NOTE:**

LiDAR Data provided by Environment Agency

This map includes data from the following sources:

- National Grid
- Ordnance Survey

This map is based upon Ordnance Survey material with the permission of Ordnance Survey on behalf of the Controller of Her Majesty's Stationery Office © Crown copyright. Unauthorised reproduction infringes Crown copyright and may lead to prosecution or civil proceedings. Licence No. 100024241 2014.

Contains Ordnance Survey data © Crown copyright and database right 2014.

COPYRIGHT NOT TO BE REPRODUCED WITHOUT THE WRITTEN PERMISSION OF THE NATIONAL GRID ELECTRICITY TRANSMISSION Plc

A	23/03/2014	DCO SUBMISSION	CB	HK	BC
ISSUE	DATE	COMMENTS	DRAW	CHK'D	APP'D

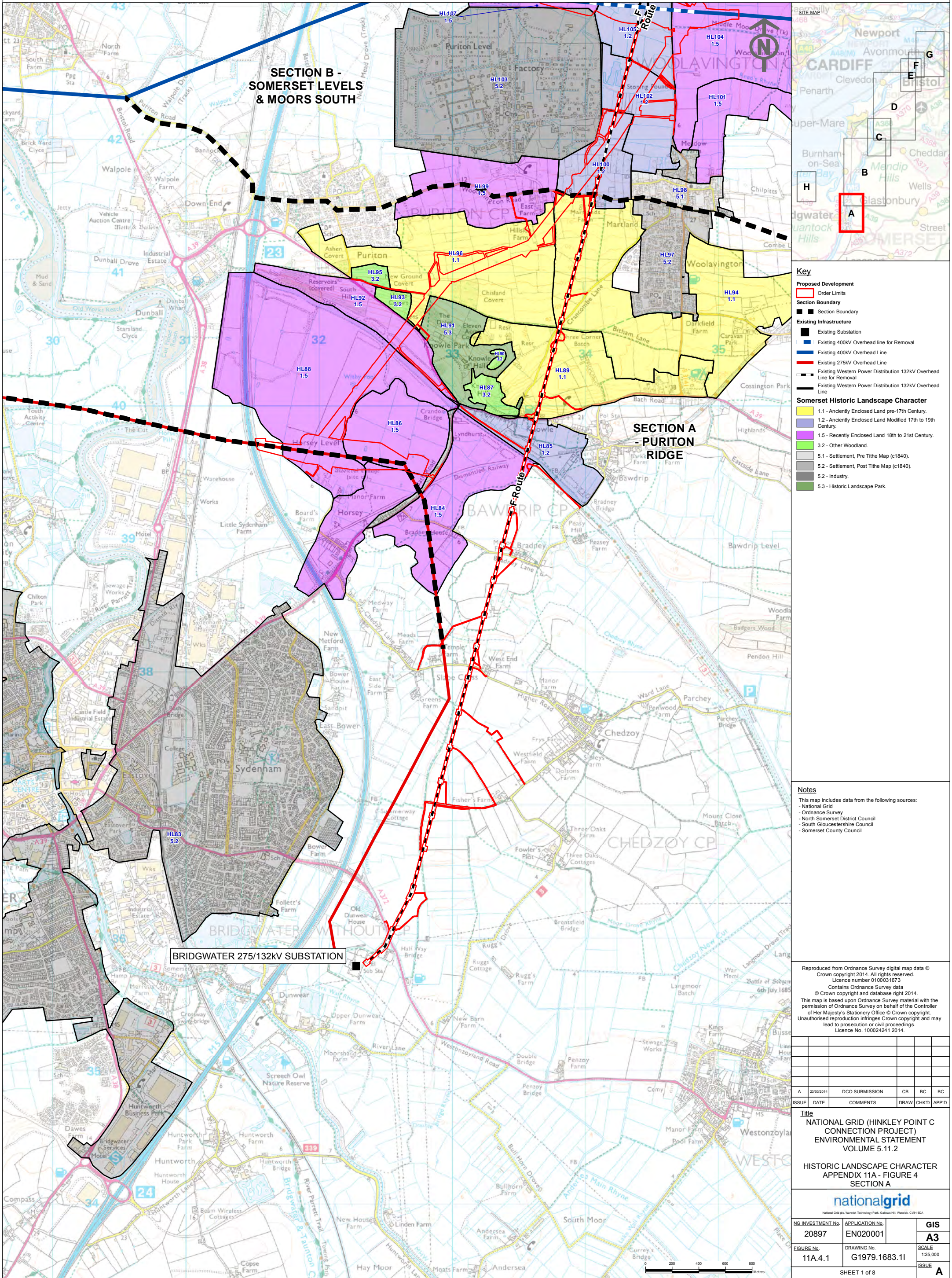
**Title** NATIONAL GRID (HINKLEY POINT C CONNECTION PROJECT)  
ENVIRONMENTAL STATEMENT  
VOLUME 5.11.2

LIDAR SURVEY OF ORDER LIMITS  
APPENDIX 11A - FIGURE 3  
SECTION H  
INSET 50

nationalgrid				
National Grid plc, Warwick Technology Park, Galsworthy Hill, Warwick, CV34 6DA				
NG INVESTMENT No.	APPLICATION No.		GIS	
20897	EN020001		A3	
FIGURE No.	DRAWING No.		SCALE	
10A.3.50	G1979.2057.50H		1:5,000	
SHEET 50 of 50				ISSUE
				A

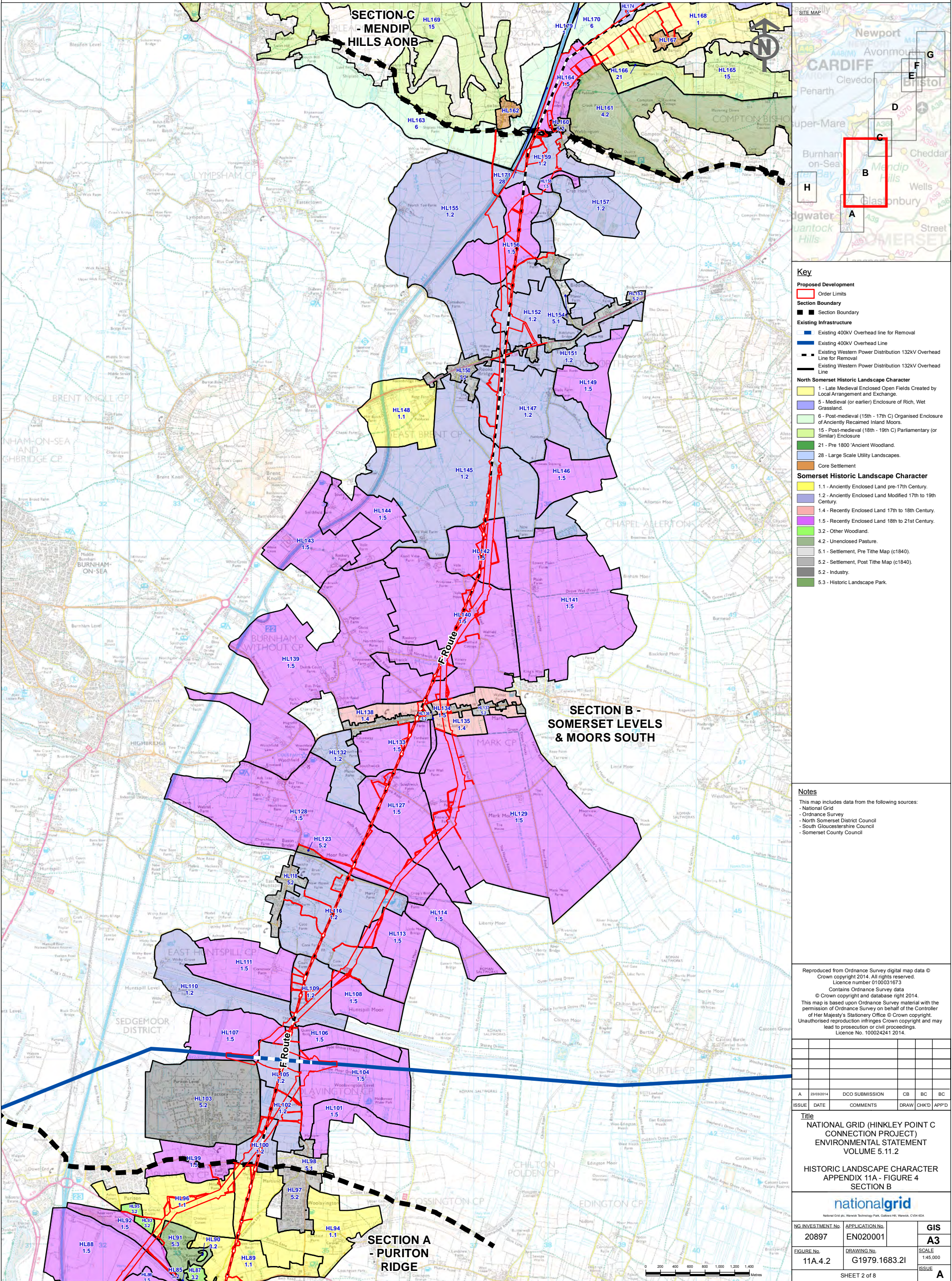


NATIONAL GRID (HINKLEY POINT C CONNECTION PROJECT)  
ENVIRONMENTAL STATEMENT  
VOLUME 5.11.2  
HISTORIC LANDSCAPE CHARACTER  
APPENDIX 11A - FIGURE 4  
SECTION A



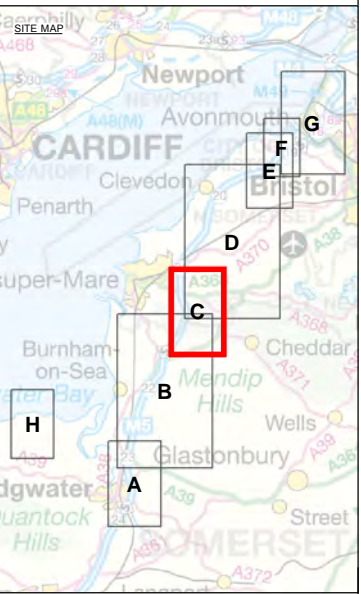
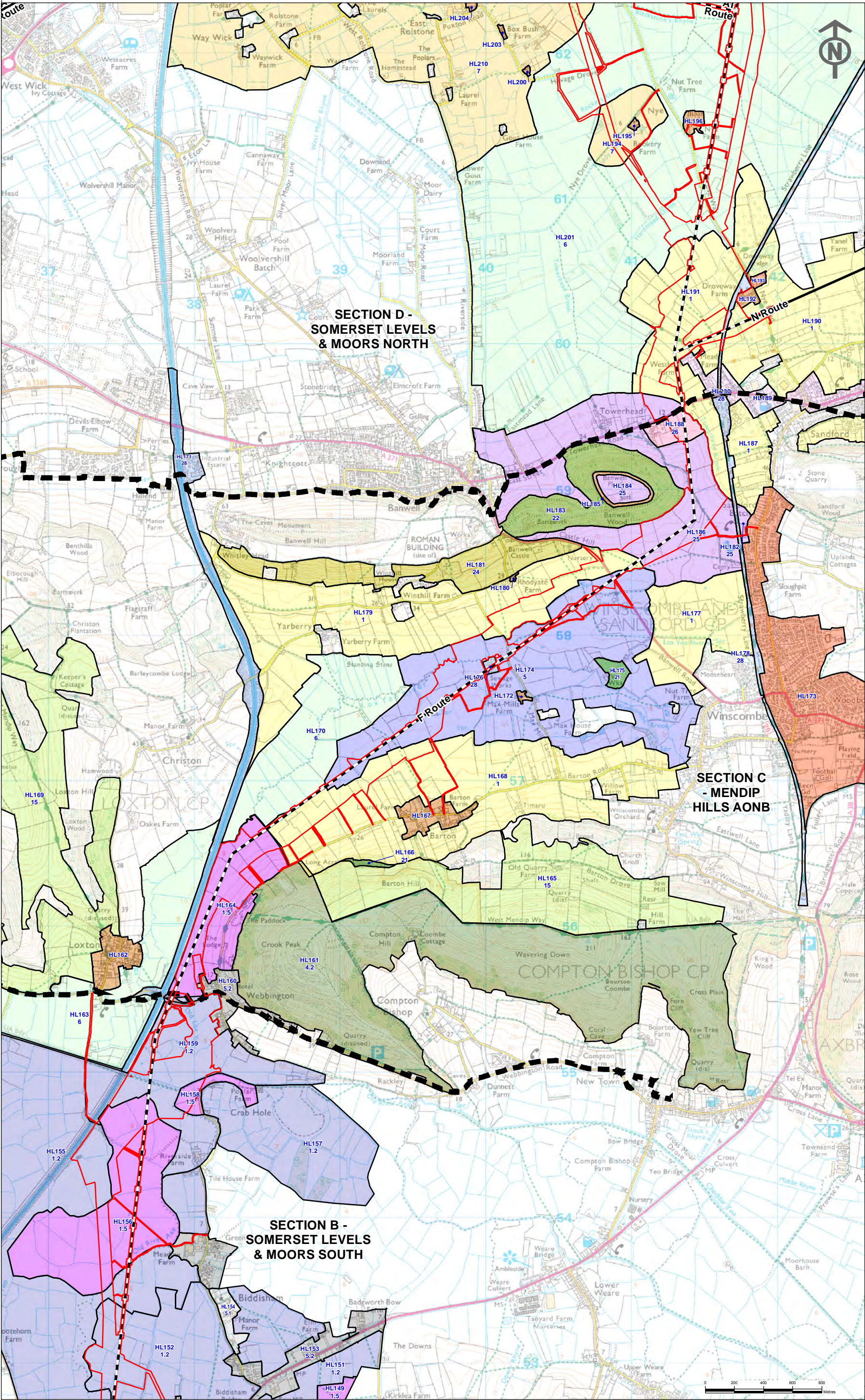


NATIONAL GRID (HINKLEY POINT C CONNECTION PROJECT)  
ENVIRONMENTAL STATEMENT  
VOLUME 5.11.2  
HISTORIC LANDSCAPE CHARACTER  
APPENDIX 11A - FIGURE 4  
SECTION B





NATIONAL GRID (HINKLEY POINT C CONNECTION PROJECT)  
ENVIRONMENTAL STATEMENT  
VOLUME 5.11.2  
HISTORIC LANDSCAPE CHARACTER  
APPENDIX 11A - FIGURE 4  
SECTION C



**Key**

**Proposed Development**

- Order Limits

**Section Boundary**

- Section Boundary

**Existing Infrastructure**

- Existing Western Power Distribution 132kV Overhead Line for Removal
- Existing Western Power Distribution 132kV Overhead Line

**North Somerset Historic Landscape Character**

- 1 - Late Medieval Enclosed Open Fields Created by Local Arrangement and Exchange.
- 5 - Medieval (or earlier) Enclosure of Rich, Wet Grassland.
- 6 - Post-medieval (15th - 17th C) Organised Enclosure of Anciently Reclaimed Inland Moors.
- 7 - Post-medieval (15th - 17th C) Irregular Field Enclosed from Anciently Reclaimed Inland Moors.
- 15 - Post-medieval (18th - 19th C) Parliamentary (or Similar) Enclosure
- 21 - Pre 1800 'Ancient Woodland.
- 22 - Post-18th Century Woodland Plantation and Forestry.
- 24 - Medieval Enclosed Fields Created by Organised Clearance.
- 25 - Post-medieval Fields Created from Enclosure of Medieval Parkland.
- 26 - Post-medieval Designed Ornamental Landscapes.
- 28 - Large Scale Utility Landscapes.
- Core Settlement
- 20th Century New or Modern Settlement
- 19th Century Extended or Infill Settlement

**Somerset Historic Landscape Character**

- 1.2 - Anciently Enclosed Land Modified 17th to 19th Century.
- 1.5 - Recently Enclosed Land 18th to 21st Century.
- 4.2 - Unenclosed Pasture.
- 5.1 - Settlement, Pre Tithe Map (c1840).
- 5.2 - Settlement, Post Tithe Map (c1840).

**Notes**

This map includes data from the following sources:

- National Grid
- Ordnance Survey
- North Somerset District Council
- South Gloucestershire Council
- Somerset County Council

Reproduced from Ordnance Survey digital map data © Crown copyright 2014. All rights reserved.  
Licence number 0100031673  
Contains Ordnance Survey data  
© Crown copyright and database right 2014.  
This map is based upon Ordnance Survey material with the permission of Ordnance Survey on behalf of the Controller of Her Majesty's Stationery Office © Crown copyright.  
Unauthorised reproduction infringes Crown copyright and may lead to prosecution or civil proceedings.  
Licence No. 100024241 2014.

A	23/03/2014	DCO SUBMISSION	CB	BC	BC
ISSUE	DATE	COMMENTS	DRAW	CHKD	APP'D

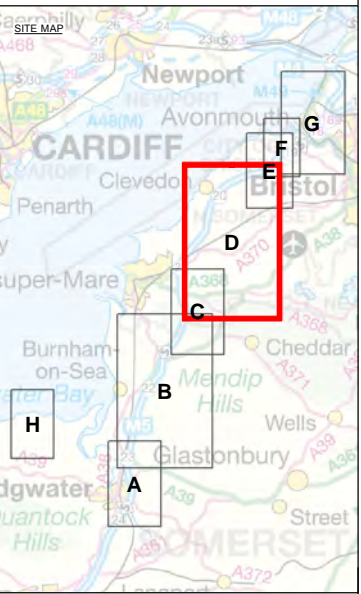
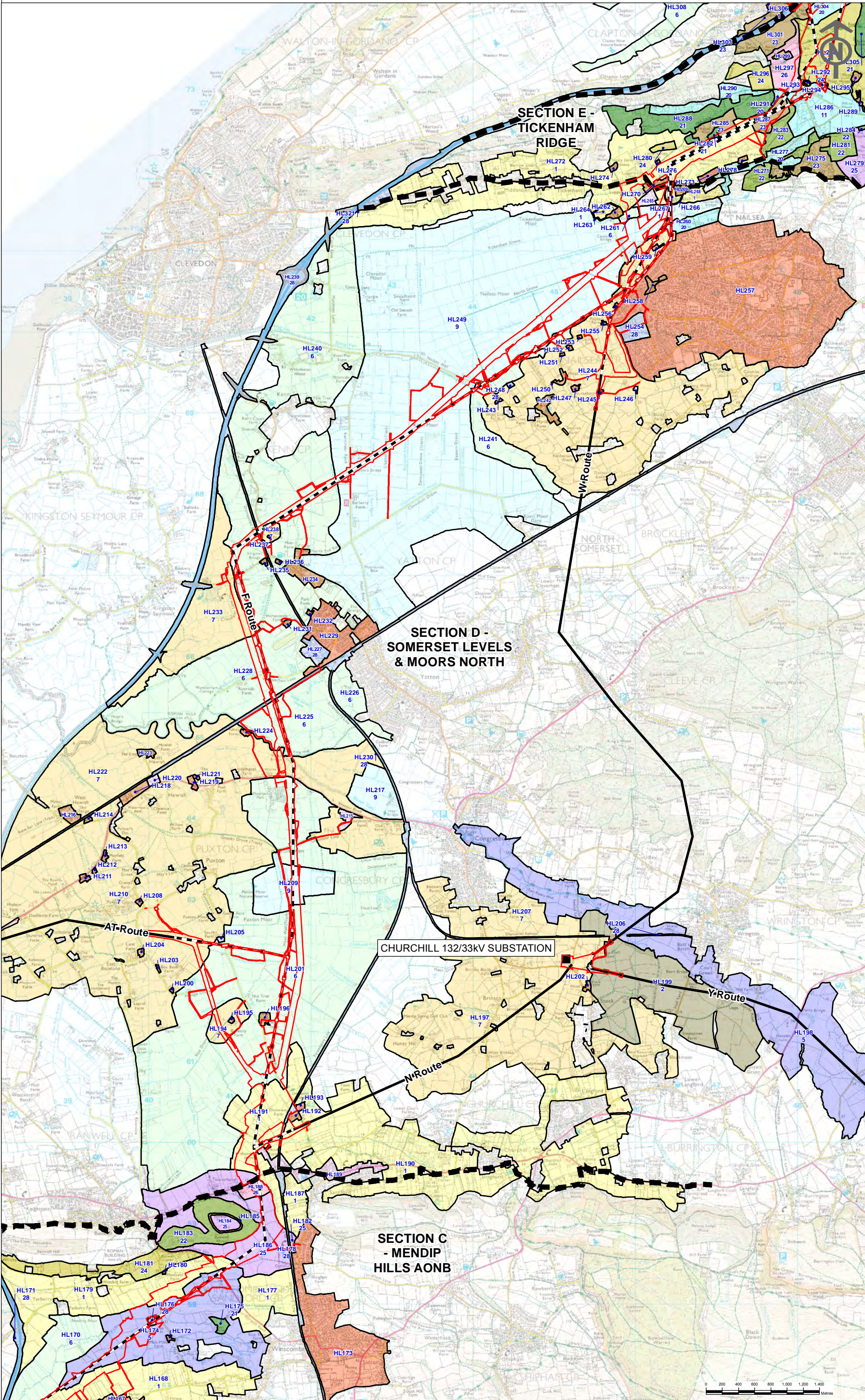
**Title**  
NATIONAL GRID (HINKLEY POINT C CONNECTION PROJECT)  
ENVIRONMENTAL STATEMENT  
VOLUME 5.11.2  
  
HISTORIC LANDSCAPE CHARACTER  
APPENDIX 11A - FIGURE 4  
SECTION C

<b>nationalgrid</b> <small>National Grid plc, Warwick Technology Park, Galsborough Hill, Warwick, CV34 6DA</small>			<b>GIS</b>	
NG INVESTMENT No.	APPLICATION No.		<b>A3</b>	
20897	EN020001			
FIGURE No.	DRAWING No.		SCALE	
11A.4.3	G1979.1683.3I		1:25,000	
			ISSUE	
			<b>A</b>	





NATIONAL GRID (HINKLEY POINT C CONNECTION PROJECT)  
ENVIRONMENTAL STATEMENT  
VOLUME 5.11.2  
HISTORIC LANDSCAPE CHARACTER  
APPENDIX 11A - FIGURE 4  
SECTION D



**Key**

**Proposed Development**  
Order Limits

**Section Boundary**  
Section Boundary

**Existing Infrastructure**  
Existing Substation  
Existing Western Power Distribution 132kV Overhead Line for Removal  
Existing Western Power Distribution 132kV Overhead Line

**North Somerset Historic Landscape Character**  
1 - Late Medieval Enclosed Open Fields Created by Local Arrangement and Exchange.  
2 - Post-medieval and Modern Fields Adjusted from Earlier (i.e.A1) Enclosures.  
5 - Medieval (or earlier) Enclosure of Rich, Wet Grassland.  
6 - Post-medieval (15th - 17th C) Organised Enclosure of Anciently Reclaimed Inland Moors.  
7 - Post-medieval (15th - 17th C) Irregular Field Enclosed from Anciently Reclaimed Inland Moors.  
9 - Post-medieval (18th - 19th C) Parliamentary Enclosure or Recamation of Inland Peat Moors and Common.  
11 - Post-medieval (18th - 19th C) Parliamentary Enclosure.  
20 - 18th - 19th Century Enclosure by Local and Parliamentary Act.  
21 - Pre 1800 'Ancient Woodland'.  
22 - Post-18th Century Woodland Plantation and Forestry.  
23 - Medieval Enclosed Fields Created by Assart.  
24 - Medieval Enclosed Fields Created by Organised Clearance.  
25 - Post-medieval Fields Created from Enclosure of Medieval Parkland.  
26 - Post-medieval Designed Ornamental Landscapes.  
28 - Large Scale Utility Landscapes.  
Core Settlement  
20th Century New or Modern Settlement  
19th Century Extended or Infill Settlement

**Notes**  
This map includes data from the following sources:  
- National Grid  
- Ordnance Survey  
- North Somerset District Council  
- South Gloucestershire Council  
- Somerset County Council

Reproduced from Ordnance Survey digital map data © Crown copyright 2014. All rights reserved.  
Licence number 010031673  
Contains Ordnance Survey data  
© Crown copyright and database right 2014.  
This map is based upon Ordnance Survey material with the permission of Ordnance Survey on behalf of the Controller of Her Majesty's Stationary Office © Crown copyright.  
Unauthorised reproduction infringes Crown copyright and may lead to prosecution or civil proceedings.  
Licence No. 100024241 2014.

A	23/03/2014	DCO SUBMISSION	CB	BC	BC
ISSUE	DATE	COMMENTS	DRAW	CHKD	APP'D

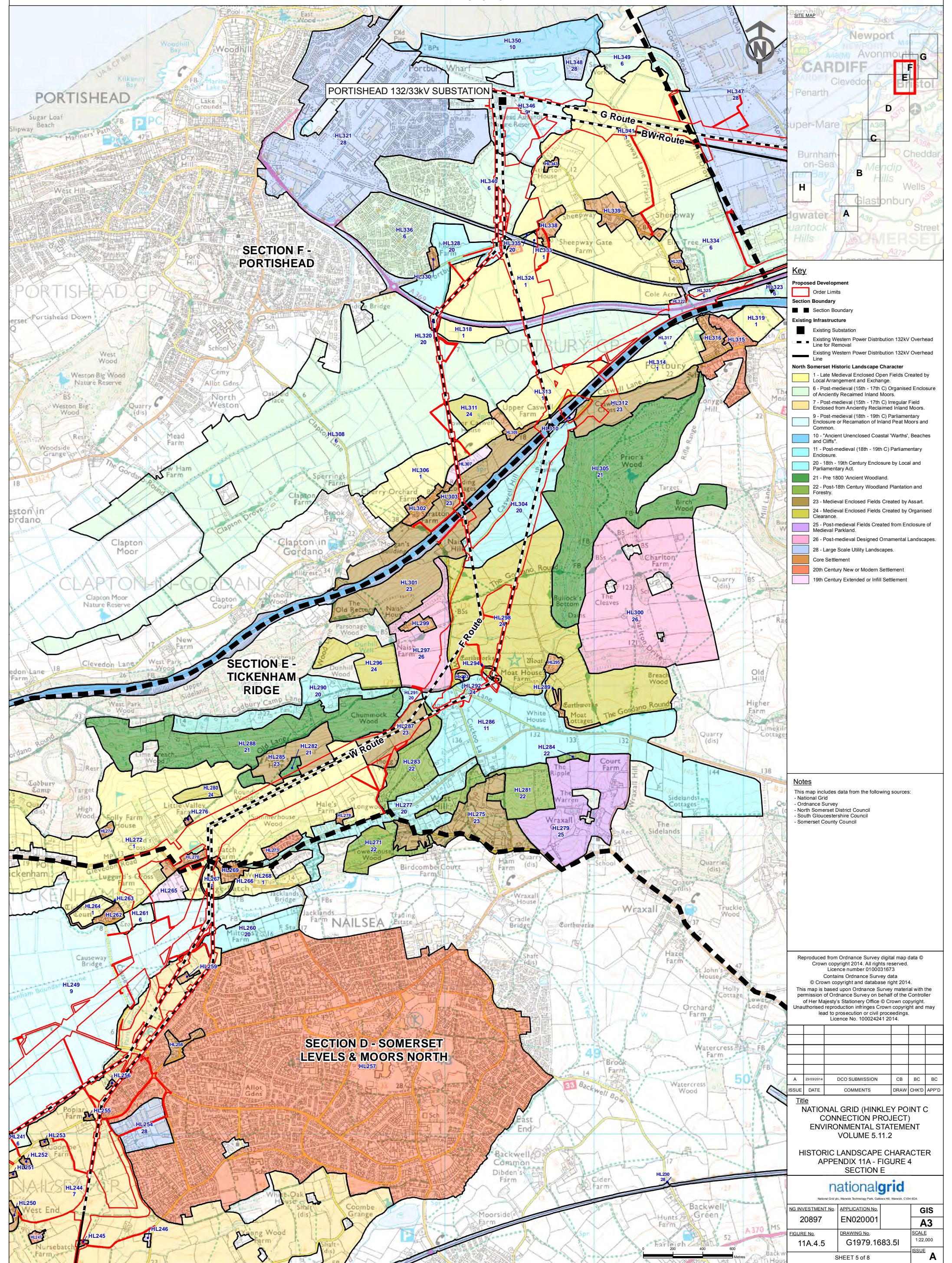
**Title**  
NATIONAL GRID (HINKLEY POINT C CONNECTION PROJECT)  
ENVIRONMENTAL STATEMENT  
VOLUME 5.11.2  
HISTORIC LANDSCAPE CHARACTER  
APPENDIX 11A - FIGURE 4  
SECTION D

**nationalgrid**  
National Grid plc, Warwick Technology Park, Parkway Hill, Warwick, CV34 6DA

NG INVESTMENT No.	APPLICATION No.	GIS
20897	EN020001	A3
FIGURE No.	DRAWING No.	SCALE
11A.4.4	G1979.1683.4I	1:45,000
SHEET 4 of 8		ISSUE
		A

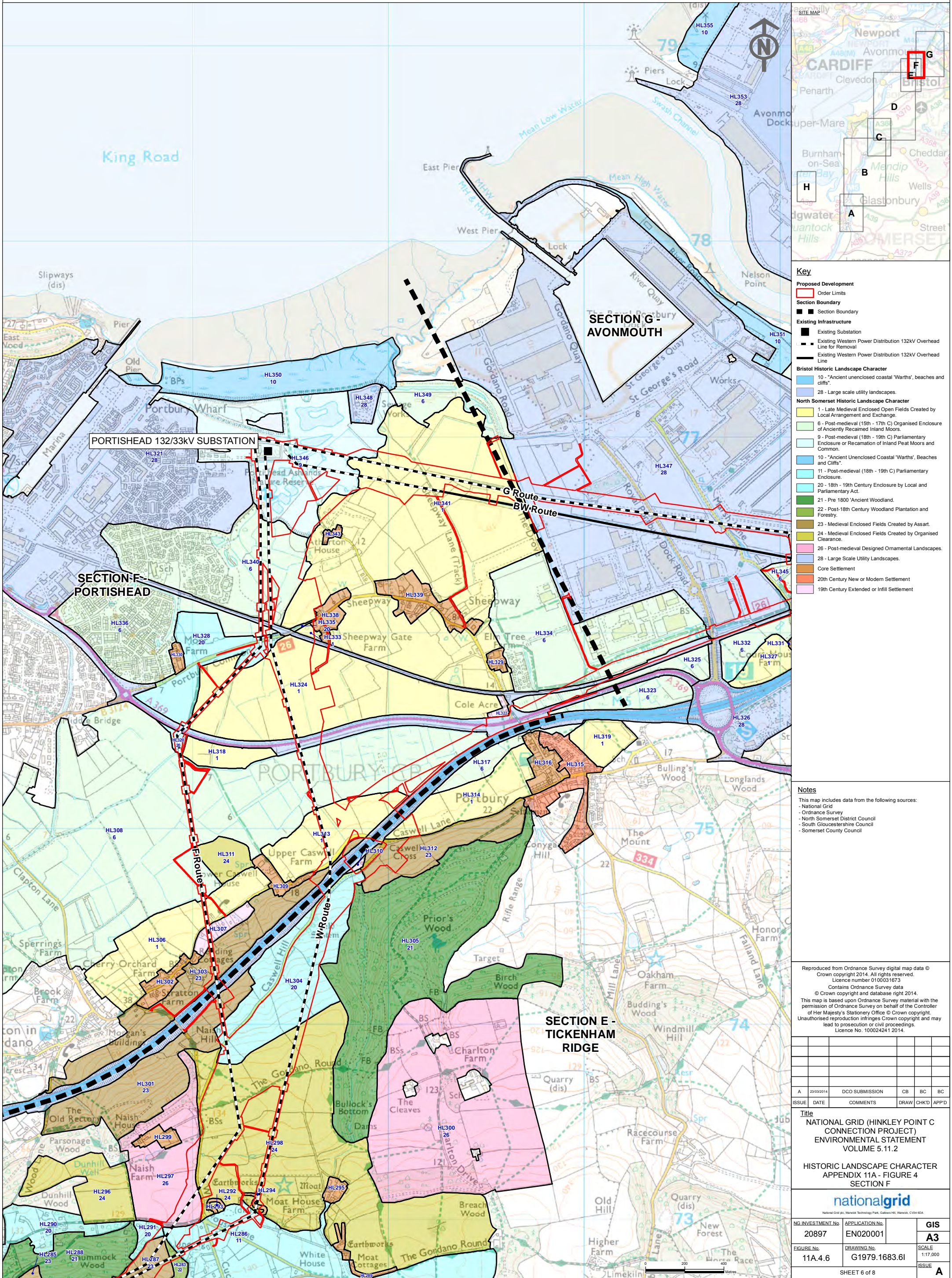


NATIONAL GRID (HINKLEY POINT C CONNECTION PROJECT)  
ENVIRONMENTAL STATEMENT  
VOLUME 5.11.2  
HISTORIC LANDSCAPE CHARACTER  
APPENDIX 11A - FIGURE 4  
SECTION E



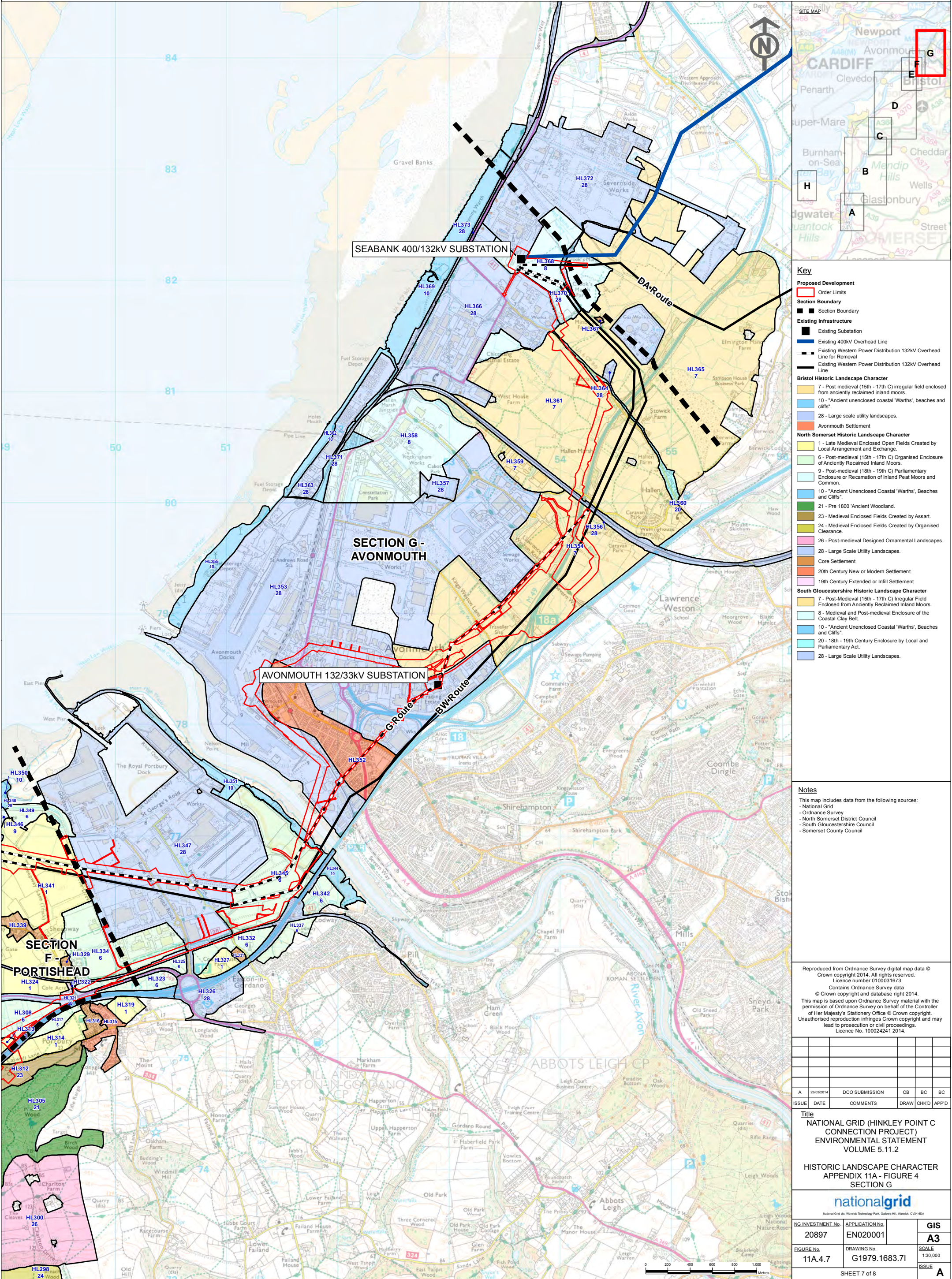


NATIONAL GRID (HINKLEY POINT C CONNECTION PROJECT)  
ENVIRONMENTAL STATEMENT  
VOLUME 5.11.2  
HISTORIC LANDSCAPE CHARACTER  
APPENDIX 11A - FIGURE 4  
SECTION F



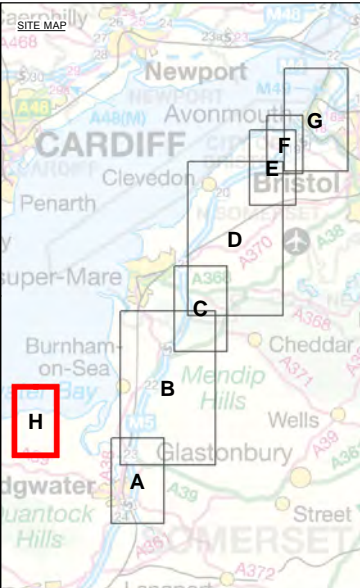
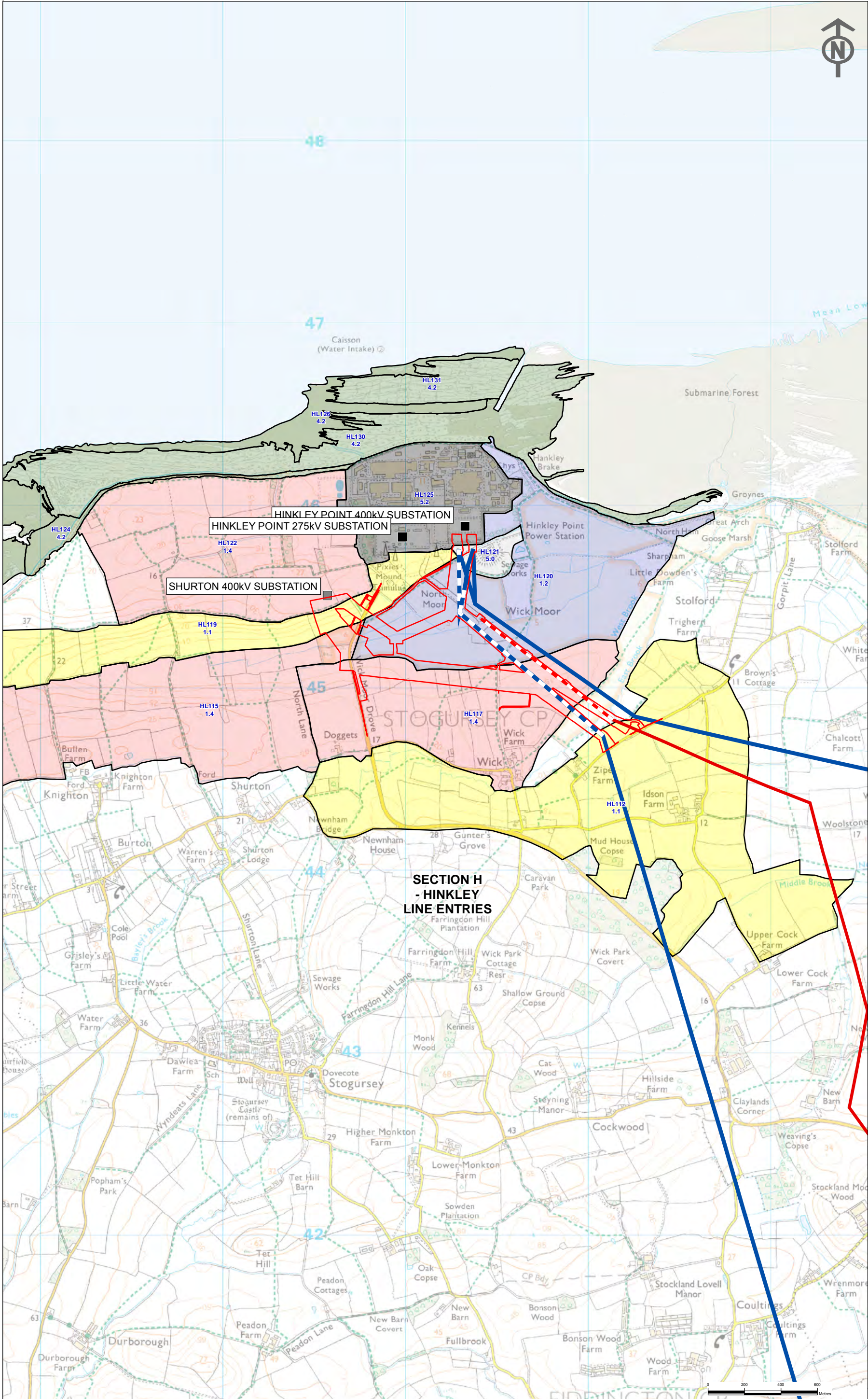


NATIONAL GRID (HINKLEY POINT C CONNECTION PROJECT)  
ENVIRONMENTAL STATEMENT  
VOLUME 5.11.2  
HISTORIC LANDSCAPE CHARACTER  
APPENDIX 11A - FIGURE 4  
SECTION G





NATIONAL GRID (HINKLEY POINT C CONNECTION PROJECT)  
ENVIRONMENTAL STATEMENT  
VOLUME 5.11.2  
HISTORIC LANDSCAPE CHARACTER  
APPENDIX 11A - FIGURE 4  
SECTION H



**Key**

**Proposed Development**

- Order Limits

**Existing Infrastructure**

- Existing Substation

**Consented Infrastructure**

- Shurton 400kV Substation
- Existing 400kV Overhead line for Removal
- Existing 275kV Overhead line for Removal
- Existing 400kV Overhead Line
- Existing 275kV Overhead Line

**Somerset Historic Landscape Character**

- 1.1 - Anciently Enclosed Land Pre-17th Century.
- 1.2 - Anciently Enclosed Land Modified 17th to 19th Century.
- 1.4 - Recently Enclosed Land 17th to 18th Century.
- 4.2 - Mud Flats.
- 5.0 - Water Treatment Works.
- 5.2 - Industry.

**Notes**

This map includes data from the following sources:

- National Grid
- Ordnance Survey
- North Somerset District Council
- South Gloucestershire Council
- Somerset County Council

Reproduced from Ordnance Survey digital map data © Crown copyright 2014. All rights reserved.  
Licence number 0100031673  
Contains Ordnance Survey data  
© Crown copyright and database right 2014.  
This map is based upon Ordnance Survey material with the permission of Ordnance Survey on behalf of the Controller of Her Majesty's Stationery Office © Crown copyright. Unauthorised reproduction infringes Crown copyright and may lead to prosecution or civil proceedings.  
Licence No. 100024241 2014.

A	23/03/2014	DCO SUBMISSION	CB	BC	BC
ISSUE	DATE	COMMENTS	DRAW	CHKD	APP'D

**Title**

NATIONAL GRID (HINKLEY POINT C CONNECTION PROJECT)  
ENVIRONMENTAL STATEMENT  
VOLUME 5.11.2

HISTORIC LANDSCAPE CHARACTER  
APPENDIX 11A - FIGURE 4  
SECTION H

<b>nationalgrid</b> <small>National Grid plc, Warwick Technology Park, Galsborough Hill, Warwick, CV34 6DA</small>			<b>GIS</b>	
NG INVESTMENT No.	APPLICATION No.		<b>A3</b>	
20897	EN020001			
FIGURE No.	DRAWING No.		SCALE	
11A.4.8	G1979.1683.81		1:20,000	
			ISSUE	
			<b>A</b>	